

**MALAYSIAN SUSTAINABLE PALM OIL
ANNUAL SURVEILLANCE ASSESSMENT (ASA1_1)
Public Summary Report**

**LEMBAGA MINYAK SAWIT MALAYSIA (MPOB)
CAWANGAN SARATOK**

Client company Address:
Pejabat MPOB Cawangan Saratok
1st & 2nd Floor, Taman Muhibbah
95400 Saratok, Sarawak, Malaysia

Certification Unit:
MPOB Sustainable Palm Oil Cluster (SPOC Q11) Kabong & Roban

Location of Certification Unit:
Saratok, Sarawak, Malaysia

Report prepared by:
Vijay Kanna Pakirisamy (Lead Auditor)

Report Number:
3505593

Assessment Conducted by:
BSI Services Malaysia,
(DSM Accreditation Number: MSPO 09112018 CB 12)
Suite 29.01 Level 29 The Gardens North Tower,
Mid Valley City Lingkaran Syed Putra,
59200 Kuala Lumpur, Malaysia
Tel +60392129638 Fax +60392129639
www.bsigroup.com

TABLE of CONTENTS	Page No
Section 1: Executive Summary	3
1.1 Organizational Information and Contact Person	3
1.2 Certification Information.....	3
1.3 Location of Certification Unit.....	3
1.4 Certified Area	4
1.5 Plantings & Cycle	4
1.6 Certified Tonnage of FFB	4
1.7 Uncertified Tonnage of FFB.....	4
1.8 Certified Tonnage	5
1.9 Actual Sold Volume (CPO).....	5
1.10 Actual Sold Volume (PK).....	5
Section 2: Assessment Process	6
2.1 BSI Assessment Team.....	7
2.2 Accompanying Persons.....	8
2.3 Assessment Plan	9
Section 3: Assessment Findings	12
3.1 Details of audit results	12
3.2 Details of Nonconformities and Opportunity for improvement.....	12
3.3 Status of Nonconformities Previously Identified and OFI	12
3.4 Summary of the Nonconformities and Status.....	12
3.5 Issues Raised by Stakeholders	12
Section 4: Assessment Conclusion and Recommendation	14
Appendix A: Summary of the findings by Principles and Criteria.....	15
Appendix B: List of Stakeholders Contacted	28
Appendix C: Smallholder Member Details.....	29
Appendix D: Location and Field Map	87
Appendix E: List of Abbreviations.....	89

Section 1: Executive Summary

1.1 Organizational Information and Contact Person			
Company Name	Malaysian Palm Oil Board (MPOB) Cawangan Saratok		
Mill/Estate	MPOB License No.	Expiry Date	
	N/A	N/A	
Address	Pejabat MPOB Cawangan Saratok, 1 st & 2 nd Floor, Taman Muhibbah, 95400 Saratok, Sarawak, Malaysia		
Certification Unit	Sustainable Palm Oil Cluster Kabong & Roban (Q11)		
Contact Person Name	David Joseph & Noralizawati Pago		
Website	www.mpob.gov.my	E-mail	david@mpob.gov.my & noralizawati@mpob.gov.my
Telephone	083-436293	Facsimile	083-436152

1.2 Certification Information			
Certificate Number	MSPO 716639		
Issue Date	28/10/2015	Expiry date	27/10/2025
Scope of Certification	Production of Sustainable Oil Palm Fruits		
Standard	MS 2530-Part 2:2013 - General Principles for Independent Smallholders		
Recertification Assessment Visit Date (RAV)	Remote: 25-26/08/2020; Onsite: 07-10/09/2020		
Continuous Assessment Visit Date (CAV) 1_1	Remote: 17-20/08/2021		
Continuous Assessment Visit Date (CAV) 1_2	-		
Continuous Assessment Visit Date (CAV) 1_3	-		
Continuous Assessment Visit Date (CAV) 1_4	-		

Other Certifications			
Certificate Number	Standard(s)	Certificate Issued by	Expiry Date
N/A	-	-	-

1.3 Location of Certification Unit			
Name of the Certification Unit (Palm Oil Mill/ Estate/ Smallholder/ Independent Smallholder)	Site Address	GPS Reference of the site office	
		Longitude	Latitude

MSPO Public Summary Report

Revision 1 (Feb 2020)

MPOB Sustainable Palm Oil Cluster (SPOC Q11) Kabong & Roban	Pejabat MPOB Cawangan Saratok, 1 st & 2 nd Floor, Taman Muhibbah, 95400 Saratok, Sarawak, Malaysia	111.339806	1.742361
---	--	------------	----------

1.4 Certified Area

Estate	Total Planted (Mature + Immature) (ha)	HCV (ha)	Infrastructure & Other (ha)	Total Area (ha)	% of Planted
MPOB Sustainable Palm Oil Cluster (SPOC Q11) Kabong & Roban	5,516.30	-	-	5,516.30	100
TOTAL	5,516.30	-	-	5,516.30	

Notes:

1. Existing Members: 4815.38 Ha
2. New Members: 700.92 Ha

1.5 Plantings & Cycle

Estate	Age (Years)					Mature	Immature
	0 - 3	4 - 10	11 - 20	21 - 25	26 - 30		
N/A	-	-	-	-	-	-	-
Total (ha)	-	-	-	-	-	-	-

1.6 Certified Tonnage of FFB

Estate	Tonnage / year		
	Estimated (Jan 2021 - Dec 2021)	Actual (Sept 2020 - Jul 2021)	Forecast (Jan 2022 - Dec 2022)
MPOB Sustainable Palm Oil Cluster (SPOC Q11) Kabong & Roban	57,784.61	109,335.71	166,092.33
Total	57,784.61	109,335.71	166,092.33

1.7 Uncertified Tonnage of FFB

Estate	Tonnage / year		
	Estimated (Jan 2021 - Dec 2021)	Actual (Sept 2020 - Jul 2021)	Forecast (Jan 2022 - Dec 2022)
N/A	-	-	-
Total	-	-	-

MSPO Public Summary Report
Revision 1 (Feb 2020)

1.8 Certified Tonnage			
	Estimated (Jan 2021 - Dec 2021)	Actual (Sept 2020 - Jul 2021)	Forecast (Jan 2022 - Dec 2022)
	Mill Capacity: N/A	FFB	FFB
	57,784.61	109,335.71	166,092.33
SCC Model: N/A	CPO (OER: %)	CPO (OER: %)	CPO (OER: %)
	-	-	-
	PK (KER: %)	PK (KER: %)	PK (KER: %)
	-	-	-

1.9 Actual Sold Volume (CPO)					
CPO (MT)	MSPO Certified	Other Schemes Certified		Conventional	Total
		ISCC	RSPO		
N/A	-	-	-	-	-

1.10 Actual Sold Volume (PK)					
PK (MT)	MSPO Certified	Other Schemes Certified		Conventional	Total
		ISCC	RSPO		
N/A	-	-	-	-	-

Section 2: Assessment Process

BSI is a leading global provider of management systems assessment and certification, with more than 80,000 certified locations and clients in over 190 countries. BSI Standards is the UK's National Standards Body. BSI provides independent, third-party certification of management systems.

Assessment Methodology, Programme, Site Visits

This remote assessment was conducted from 17th August 2021 to 20th August 2021. The audit programme is included below. The approach to the audit was to treat SPOC Q11 Kabong & Roban as a MSPO Certification Unit with a total of 1094 smallholders. A range of environmental and social factors were covered. This includes consideration of topography, palm age, proximity to areas with HBVs, declared conservation areas and local communities.

This remote audit has been conducted using Information and Communication Technologies including Microsoft Teams, WhatsApp and Google Drive. The planned audit objectives have been achieved, and there were no connectivity issues which adversely effected the audit.

The methodology for collection of objective evidence included physical site inspections, observation of tasks and processes, interviews of staff, workers and their families and external stakeholders, review of documentation and monitoring data. MS 2530-2:2013 were used to guide the collection of information to assess compliance. The comments made by external stakeholders were also taken into account in the assessment.

The smallholder's sample were determined based on formula $S = r\sqrt{n}$ where n is the number of estates while when applicable, the smallholders' sample were determined following the MSPO Certification Requirement. The sampling of smallholders was based on the formula $(r\sqrt{n})$; where r is the risk factor (may defers 1, 1.5 and 2 depending on risk), where n is total number of group members. As for the SPOC Q10 Kabong & Roban ASA 1_1 Assessment, the risk factor used was 1.5 (medium risk) which was due to the additional 157 New Members. Based on the formula, 50 smallholders which consist of 12 Existing Members and 38 New Members were sampled for this assessment. The sampled smallholder is listed in Appendix C.

Meetings were held with stakeholders to seek their views on the performance of the company with respect to the MSPO requirements and aspects where they considered that improvements could be made. At the start of each meeting, the interviewer explained the purpose of the audit followed by an evaluation of the relationship between the stakeholder and the company before discussions proceeded. The interviewer recorded comments made by stakeholders and these have been incorporated into the assessment findings.

Structured worker interviews with male and female workers and staff were held in private via Microsoft Teams in the mill and the estates. Fieldworkers were interviewed informally in small groups via Microsoft Teams as well. Company officials were not present at any of the internal or external stakeholder online interviews. A list of Stakeholders contacted is included as Appendix B.

The assessment findings for the annual surveillance assessment ASA 1_1 are detailed in Section 4.2.

This report is structured to provide a summary of assessment finding as attached in the Section 3. The assessment was based on random samples and therefore nonconformities may exist that have not been identified.

This report was externally reviewed by MSPO approved Peer Reviewer prior to certification decision by BSI.

MSPO Public Summary Report
Revision 1 (Feb 2020)

The following table would be used to identify the locations to be audited each year in the 5 year cycle

Assessment Program					
Name (Mill / Plantation / Group smallholders)	Year 1 (Recertification)	Year 2 (ASA 1)	Year 3 (ASA 2)	Year 4 (ASA 3)	Year 5 (ASA 4)
Sustainable Palm Oil Cluster (SPOC Q11) Kabong & Roban	44 Members	12 Existing Member + 38 New Members	50 Members	50 Members	50 Members

Tentative Date of Next Visit: August 22, 2022 - August 25, 2022

Total No. of Mandays: 11 Mandays

2.1 BSI Assessment Team

Team Member Name	Role <i>(Team Leader or Team member)</i>	Qualifications <i>(Short description of the team members)</i>
Vijay Kanna Pakirisamy (VKP)	Team Leader	He holds a bachelor’s degree in Agribusiness Science Management with Honours from University Utara Malaysia in 2010. He gained his working exposure in the plantation sector, serving as an Assistant Manager with KL Kepong and IOI Plantations and as a Sr. Assistant Manager with United Plantations Berhad. Throughout his 10-year tenure in the oil palm industry, he has been part of the operations team that implements standards within the estate such as RSPO, MSPO, ISCC and FINNWATCH. He has completed ISO IMS 9001, 14001, 45001(OHS 18001) Lead Auditor Course in November 2019, endorsed RSPO P&C Lead Auditor Course in October 2019 and endorsed MSPO Lead Auditor Course in November 2019. During this assessment, he assessed on the Environmental aspects and estate best practises. He is fluent in Bahasa Malaysia and English languages.
Mohamed Hidhir Zainal Abidin (MH)	Team Member	He holds a Bachelor’s degree in Chemical Engineering, graduated from National University of Malaysia on 2006. He has 7 years working experience in palm oil industry specifically on palm oil milling for 5 years. He also has the experiences as auditor for several standards including ISO 9001, ISO 140001, OHSAS 18001, MSPO and RSPO in his previous certification body. He had been involved in RSPO auditing since May 2012 for various companies in Malaysia. He completed the ISO 9001 Lead Auditor Course, ISO 14001 Lead Auditor Course and OHSAS 18001 Lead Auditor Course in 2012, Endorsed RSPO P&C Lead Auditor Course in 2013, MSPO Awareness Training in 2014 and Endorsed RSPO SCCS Lead Auditor Course in 2015. During this assessment, he assessed on the aspects of legal, social, and stakeholder engagement. He is fluent in Bahasa Malaysia and English languages.

MSPO Public Summary Report
Revision 1 (Feb 2020)

Hu Ning Shing (HNS)	Team Member	She holds Bachelor Degree in Science majoring in Applied Chemistry, graduated from University of Malaya on 2011. She has 5 years working experience in rubber and palm oil industry. She also has the experiences as auditor for several standards including ISO 9001, MSPO and RSPO in her previous certification body. She completed the ISO 9001 Lead Auditor Course on 2016, Endorsed RSPO P&C Lead Auditor Course in 2012 and Endorsed RSPO SCCS Lead Auditor Course in 2015. She attended Endorsed MSPO Auditor and MSPO SCCS Lead Auditor Course in 2019. She had been involved in RSPO auditing since November 2015 in more than various companies in Malaysia. During this assessment, she assessed on the aspects of social, legal, workers & stakeholders' consultation and SCC for CPO mill. She is fluent in Bahasa Malaysia and English languages.
---------------------	-------------	--

2.2 Accompanying Persons

No.	Name	Role
-	-	-

2.3 Assessment Plan

The Assessment plan was sent to the client prior to the assessment (attached assessment plan).

Date	Time	Subjects	(VKP)	(MH)	(HNS)	IT Platform
Monday, 09/08/2021	1530 - 1600	Proposed preparatory/test call between client and BSI auditor via Microsoft Teams. Communication on document preparation for remote/ICT audit.	✓	✓	✓	Microsoft Teams
Tuesday, 17/08/2021	0900 - 0930	Opening Meeting <ul style="list-style-type: none"> • Presentation by BSI Lead Auditor - introduction of team member and assessment agenda • Confirmation of assessment scope and finalizing audit scope 	✓	✓	-	Microsoft Teams
	0930 - 1230	Interview with Smallholders – Existing Smallholders 1 – 6; (Assessment on good agricultural practices, social aspects, legal requirements, OHS, environment, biodiversity and continual improvement)	✓	✓	-	Microsoft Teams and WhatsApp
	1230 - 1330	Lunch break	✓	✓	-	-
	1330 - 1630	Interview with Smallholders – Existing Smallholders 7 – 12; (Assessment on good agricultural practices, social aspects, legal requirements, OHS, environment, biodiversity and continual improvement)	✓	✓	-	Microsoft Teams and WhatsApp
	1630 - 1700	Interim closing meeting	✓	✓	-	Microsoft Teams
Wednesday, 18/08/2021	0900 - 1230	Interview with Smallholders – New Smallholders 1 – 10; (Assessment on good agricultural practices, social aspects, legal requirements, OHS, environment, biodiversity and continual improvement)	✓	✓	✓	Microsoft Teams and WhatsApp
	1230 - 1330	Lunch break	✓	✓	✓	-

MSPO Public Summary Report
Revision 1 (Feb 2020)

Date	Time	Subjects	(VKP)	(MH)	(HNS)	IT Platform
	1330 - 1630	Interview with Smallholders – New Smallholders 11 – 20; (Assessment on good agricultural practices, social aspects, legal requirements, OHS, environment, biodiversity and continual improvement)	✓	✓	✓	Microsoft Teams and WhatsApp
	1630 - 1700	Interim closing meeting	✓	✓	✓	Microsoft Teams
Thursday, 19/08/2021	0900 - 1230	Interview with Smallholders – New Smallholders 21 – 30; (Assessment on good agricultural practices, social aspects, legal requirements, OHS, environment, biodiversity and continual improvement)	✓	✓	✓	Microsoft Teams and WhatsApp
	1230 - 1330	Lunch break	✓	✓	✓	-
	1330 - 1630	Interview with Smallholders – New Smallholders 31 – 38; (Assessment on good agricultural practices, social aspects, legal requirements, OHS, environment, biodiversity and continual improvement)	✓	✓	✓	Microsoft Teams and WhatsApp
	1630 - 1700	Interim closing meeting	✓	✓	✓	Microsoft Teams
Friday, 20/08/2021	0900 - 1230	Document Audit: Public documents, SOPs, Policies, Internal audit, Production & traceability requirements, FFB pricing, legal and other requirements, review on SEIA documents and records, wage records, complaint records, workers records, training records, permits, CIP, etc.	✓	✓	✓	Microsoft Teams
	1030 - 1230	Stakeholder Consultation: Interview with related Government Agencies, NGOs, etc.	-	-	✓	Microsoft Teams and WhatsApp
	1230 - 1330	Lunch break	✓	✓	✓	-
	1330 - 1600	Document Audit: Public documents, SOPs, Policies, Internal audit, Production & traceability requirements, FFB pricing, legal and other requirements, review on SEIA documents and records, wage records, complaint records, workers records, training records, permits, CIP, etc	✓	✓	✓	Microsoft Teams

MSPO Public Summary Report
Revision 1 (Feb 2020)

Date	Time	Subjects	(VKP)	(MH)	(HNS)	IT Platform
	1600 - 1630	Assessment team discussion and preparation	✓	✓	✓	Microsoft Teams
	1630 - 1700	Closing Meeting	✓	✓	✓	Microsoft Teams

Section 3: Assessment Findings

3.1 Details of audit results

This assessment has been assessed using the following MSPO normative requirements. The assessment details are provided in Appendix A.

- MSPO MS 2530-2:2013 – General Principles for Independent Smallholders
- MSPO MS 2530-3:2013 – General Principles for Oil Palm Plantations and Organized Smallholders
- MSPO MS 2530-4:2013 – General Principles for Palm Oil Mills

3.2 Details of Nonconformities and Opportunity for improvement

During the Certification Assessment there were no Major & no Minor nonconformities raised.

Noteworthy Positive Comments	
1	The SPOC Kabong & Roban Group management has maintained a very good relationship with the local community and other stakeholders.
2	Good commitment and cooperation from both group management and members were towards MSPO certification was noted throughout the audit.

3.3 Status of Nonconformities Previously Identified and OFI

Not applicable.

3.4 Summary of the Nonconformities and Status

CAR Ref.	CLASS	ISSUED	STATUS
1809851-201908-M1	Major	08/08/2019	Closed on 23/08/2019
1809851-201908-N1	Minor	08/08/2019	Closed on 10/09/2020



3.5 Issues Raised by Stakeholders

IS #	Description
1	<p>Issues: No negative comments from the interviewed smallholders. Generally, relationship between the smallholders was good.</p> <p>Management Responses: The management will maintain the good relationship.</p> <p>Audit Team Findings:</p>

MSP0 Public Summary Report
Revision 1 (Feb 2020)

	No other action is required.
2	<p>Issues: Head of Village – They confirmed that the NCR land is belongs to the smallholders. They did the verification of the land by acknowledged on the verification form submitted by smallholders to MPOB.</p>
	<p>Management Responses: The management will ensure all the NCR lands have verification from the head of village.</p>
	<p>Audit Team Findings: No other action is required.</p>
3	<p>Issues: Collection Centre – She informed that pricing was displayed at the weighbridge and the smallholders aware of the selling price of the FFB. The payment method is based on the preferably of smallholders, either immediate cash or monthly payment.</p>
	<p>Management Responses: Noted on the comment.</p>
	<p>Audit Team Findings: No other issue.</p>

Section 4: Assessment Conclusion and Recommendation

Acknowledgement of Internal Responsibility and Formal Sign-off of Assessment Findings	
<p>Based on the findings during the assessment SPOC Q11 Kabong & Roban Certification Unit complies with the MS 2530-2:2013. It is recommended that the certification of SPOC Q11 Kabong & Roban Certification Unit is approved and/or continued.</p>	
Acknowledgement of Assessment Findings	Report Prepared by
<p>Name: DAVID ANAK JOSEPH</p>	<p>Name: VIJAY KANNA PAKIRISAMY</p>
<p>Company name: SPOC Q11-KABONG / ROBAN</p>	<p>Company name: BSI SERVICES (M) SDN BHD</p>
<p>Title: PENKURUS SPOC Q11</p>	<p>Title: CLIENT MANAGER</p>
<p>Signature:</p>  <p>David Joseph Pengurus SPOC Q11 (Roban & Kabong)</p>	<p>Signature:</p> 
<p>Date: 25/8/21</p>	<p>Date: 24th August 2021</p>

Appendix A: Summary of the findings by Principles and Criteria

MS 2530-2:2013 Malaysian Sustainable Palm Oil (MSPO) Part 2: General principles for independent smallholders

Criterion / Indicator		Evidence of conformity	Compliance									
4.1 Principle 1: Management commitment & responsibility												
Criterion 4.1.1 – Malaysian Sustainable Palm Oil (MSPO) Policy												
4.1.1.1	There shall be a policy binding smallholders to MSPO. Applicable to independent smallholders under group management. - Major compliance -	The MSPO Policy, Polisi Minyak Sawit Mampan Malaysia – Kelompok Minyak Sawit Mampan (SPOC) Q11 (Doc Number: MSPO/SPOC/POLISI-01; Revision: 03) has been established on 01/08/2021 undersigned by David AK Joseph, Pegawai Tunas Kawasan, Pejabat MPOB Cawangan Saratok. The MSPO Policy has been communicated to all smallholders through briefings and field days conducted for the smallholders.	Yes									
Criterion 4.1.2 – Continual Improvement												
4.1.2.1	The action plan for continual improvement shall be based on the consideration for the main social and environmental impact and opportunities of the independent smallholder’s group, such as SPOC. Independent smallholders shall be aware of the need to understand the importance of continuous improvement. - Major compliance -	The management has established the continual improvement plan which was based on the consideration of social and environmental impact and opportunities to the independent smallholder group. The continual improvement plan are as follows: <table border="1" data-bbox="936 1114 1832 1313"> <thead> <tr> <th>Activity</th> <th>Impact</th> <th>Action Plan</th> </tr> </thead> <tbody> <tr> <td>Pembukaan kawaasan kebun, membaja, meracun dan menuai</td> <td>Memberikan peluang pekerjaan kepada penduduk sekitar</td> <td>Diteruskan</td> </tr> <tr> <td>Menuai</td> <td>Masalah kecurian BTS</td> <td>Melaporkan kepada pihak berkuasa</td> </tr> </tbody> </table>	Activity	Impact	Action Plan	Pembukaan kawaasan kebun, membaja, meracun dan menuai	Memberikan peluang pekerjaan kepada penduduk sekitar	Diteruskan	Menuai	Masalah kecurian BTS	Melaporkan kepada pihak berkuasa	Yes
Activity	Impact	Action Plan										
Pembukaan kawaasan kebun, membaja, meracun dan menuai	Memberikan peluang pekerjaan kepada penduduk sekitar	Diteruskan										
Menuai	Masalah kecurian BTS	Melaporkan kepada pihak berkuasa										

Criterion / Indicator		Evidence of conformity			Compliance
		Memelihara	Pencerobohan binatang ternakan ke dalam Kawasan kebun	Laporan kepada MPKK	
		Pembukaan Kawasan kebun di Kawasan hutan	Pengurangan habitat bagi flora dan fauna, haiwan berasimilasi Bersama penduduk (anjing/khinzir)	Laporan dan aduan pada Jabatan Perhilitan Mengenalpasti dan merekodkan hidupan liar di Kawasan kebun Mengelakkan berlaku kerosakan pada tanaman.	
		Sisa domestic	Sisa domestic yang tidak diurus dengan baik akan menyebabkan berlaku pencemaran pada tanah, udara dan air.	Mengamalkan pengurusan sisa domestic yang baik seperti pengumpulan dan pelupusan sampah yang tersusun dan teratur.	
4.1.2.2	Group management shall establish a system to improve practices in line with new information and techniques; and for disseminating this information throughout the group members. - Major compliance -	The management has established a system to disseminate the new information and techniques via training and briefing program which was schedule in "Kalendar Program Latihan Tahun 2021". The briefing and training records were kept in "Laporan MSPO 2021", which was available for verification.			Yes
4.2 Principle 2: Transparency					
Criterion 4.2.1 – Traceability					

Criterion / Indicator		Evidence of conformity	Compliance																																				
4.2.1.1	The group management shall commit itself to implement and maintain the requirements for traceability. - Major compliance -	All smallholders have been provided with "Buku Rekod Sawit" by the MPOB, where they have to keep all relevant data or information relating to their daily oil palm activities. The yield records have been sighted and reviewed. Sales receipt also made available to the audit team.	Yes																																				
4.2.1.2	To keep records of sales and delivery or transportation of fresh fruit bunches. - Major compliance -	The record of weighbridge ticket for the FFB sold to the private collection centres was available with the group management. When crop was sent to other POM or collection centre, the transportation summary can be obtained from the companies.	Yes																																				
4.3 Principle 3: Compliance to legal requirements																																							
Criterion 4.3.1 – Regulatory requirements																																							
4.3.1.1	Independent smallholders shall show awareness of compliance with all applicable local, state, national and ratified international laws and regulations. - Major compliance -	<p>The Independent smallholders continue to show awareness of compliance with all applicable local, state, national and ratified international laws and regulations. Compliance were verified via MPOB license, legal land ownerships, usage of approved chemicals, etc. Samples of the MPOB licenses are as below:</p> <table border="1"> <thead> <tr> <th>Name</th> <th>MPOB License Number</th> <th>Ha</th> <th>Expiry Date</th> </tr> </thead> <tbody> <tr> <td>Zulhanizam Bin Deris</td> <td>821286001029</td> <td>2.0270</td> <td>31/07/2025</td> </tr> <tr> <td>Tengan Anak Muyan</td> <td>764616001029</td> <td>2.03</td> <td>31/03/2024</td> </tr> <tr> <td>Taily Bin Su'ut</td> <td>579837201000</td> <td>2.00</td> <td>31/03/2022</td> </tr> <tr> <td>Su'ut Bin Baki</td> <td>579840201000</td> <td>3.84</td> <td>31/03/2022</td> </tr> <tr> <td>Sudiman Bin Eli</td> <td>798704001029</td> <td>2.00</td> <td>30/11/2024</td> </tr> <tr> <td>Spawie Bin</td> <td>575462601000</td> <td>2.00</td> <td>31/01/2022</td> </tr> <tr> <td>Saie Anak Tarat</td> <td>588564001000</td> <td>2.67</td> <td>30/09/2022</td> </tr> <tr> <td>Rajes Anak Jenau</td> <td>489015701000</td> <td>0.67</td> <td>30/04/2022</td> </tr> </tbody> </table>	Name	MPOB License Number	Ha	Expiry Date	Zulhanizam Bin Deris	821286001029	2.0270	31/07/2025	Tengan Anak Muyan	764616001029	2.03	31/03/2024	Taily Bin Su'ut	579837201000	2.00	31/03/2022	Su'ut Bin Baki	579840201000	3.84	31/03/2022	Sudiman Bin Eli	798704001029	2.00	30/11/2024	Spawie Bin	575462601000	2.00	31/01/2022	Saie Anak Tarat	588564001000	2.67	30/09/2022	Rajes Anak Jenau	489015701000	0.67	30/04/2022	Yes
Name	MPOB License Number	Ha	Expiry Date																																				
Zulhanizam Bin Deris	821286001029	2.0270	31/07/2025																																				
Tengan Anak Muyan	764616001029	2.03	31/03/2024																																				
Taily Bin Su'ut	579837201000	2.00	31/03/2022																																				
Su'ut Bin Baki	579840201000	3.84	31/03/2022																																				
Sudiman Bin Eli	798704001029	2.00	30/11/2024																																				
Spawie Bin	575462601000	2.00	31/01/2022																																				
Saie Anak Tarat	588564001000	2.67	30/09/2022																																				
Rajes Anak Jenau	489015701000	0.67	30/04/2022																																				

Criterion / Indicator		Evidence of conformity				Compliance
		Nor Azimah Binti Keprawi	580871801000	2.16	30/04/2022	
		Nona Binti Amat	822089001029	1.01	31/08/2025	
Criterion 4.3.2 – Lands use rights						
4.3.2.1	Independent smallholders shall demonstrate rights to their landholdings and there is no evidence of major land disputes. - Major compliance -	Smallholders have provided the maps for the land cultivated with oil palms together with the MPOB license as the proof of legal ownership. The map was approved by the head of the village.				Yes
Criterion 4.3.3 – Customary rights						
4.3.3.1	Independent smallholders shall demonstrate customary rights to their landholdings Note: Where recognized customary or legally owned land has been taken over and where there is documentary proof of a transfer of rights (e.g. sale) and of payment or provision of agreed compensation. - Major compliance -	Interview with the village heads confirmed that the smallholders have the customary rights on the land. Each NCR claimant will have the sketch map of their plots need to be recognized and approved by the village head. It was evident that approved maps available for each smallholder and available at the point of audit. This has demonstrated the customary rights to their landholdings for agricultural purpose.				Yes
4.3.3.2	Maps of an appropriate scale showing extent of recognized customary rights land, if any, should made available. - Minor compliance -	A sketch map of the smallholder’s farm was available in each smallholder files and approved by the village head. Based on interview with village head, smallholders and group manager has confirmed that no overlapping with the neighbouring plots observed. Mapped area and MPOB license’s registered area was found to be tally. In addition, the survey map, Kabong & Roban Suitability for Oil Palm also made available which was carried out by Geospatial Technology Group, MPOB dated 27/07/2018.				Yes
4.4 Principle 4: Social responsibility, health, safety and employment condition						

MSPO Public Summary Report
Revision 1 (Feb 2020)

Criterion / Indicator		Evidence of conformity	Compliance
Criterion 4.4.1: Complaints and grievances			
4.4.1.1	Independent smallholders shall be able to respond to complaints that are raised by their neighbours or other stakeholders. - Major compliance -	MPOB has developed Complaint and Grievances Procedure (Doc. No.: MSPO/SPOC/SOP-01/AR, Rev. 2, Issue 4, Effective Date: 01/06/2021) where the objective of the procedure is to monitor and ensure complaint and grievances received from the affected parties will be investigate and act accordingly within 14 days from the date of receipt of complaints. Group Manager will make investigation on the complaints and if the complaint is towards the Group Manager, Internal Controller System will carry out the investigation. Complaint and Grievance form implemented by MPOB SPOC. Reviewed on the Complaint & Grievance form found that no complaint has received since last audit. Interviewed with the sampled smallholders confirmed that they are aware of the complaint procedure and have no complaint and grievances towards MPOB.	Yes
4.4.1.2	The local system should be able to resolve disputes. - Minor compliance -	Local system used to resolve disputes was found effective based on the interviewed with the smallholders where most of them understand the process and can be escalated to the Group Manager if the is unresolved issues. So far, there was no complaint received or reported since the last assessment.	Yes
Criterion 4.4.2: Employees safety and health			
4.4.2.1	Independent smallholders need not have a formal health and safety plan but shall ensure that all work practices are safe. - Major compliance -	SPOC Q11 have established standard procedures for safety as per below. 1. Chemical Handling Container and Waste (MSPO/SPOC/SOP-02/BK) dated 01/06/2020 2. Nadopod procedure (MSPO/SPOC/SOP-04/KK) dated 01/06/2020.	Yes

MSPO Public Summary Report
Revision 1 (Feb 2020)

Criterion / Indicator		Evidence of conformity	Compliance
		<p>No reports of major accident or incident in SPOC Kabong & Roban. Based on the interview with the sampled smallholders they have acknowledged that there has not been any major accidents or incidents as of lately. In case of minor injuries, they are equipped with first aid kits where else for major accidents and injuries they are to be referred to the nearest hospital.</p> <p>Interview with the sampled smallholders also indicated that they have been trained on safe working procedures such as on the importance of wearing PPEs during harvesting and spraying works. They acknowledged that they do wear all required PPEs especially when they do spraying and chemical related works. They have been provided continuous training and awareness programs related to safety at the workplace.</p> <p>MPOB SPOC Q11 has provided PPEs and Chemical Storage Rack for save storage of chemicals to all the smallholders on 12/04/2021 – 16/04/2021 and 15/07/2021 – 21/07/2021. Records of distribution was available for verification. Interview with the sampled smallholders indicated that they have all acknowledged that they have received the provided items and use them accordingly.</p>	
Criterion 4.4.3: Employment conditions			
4.4.3.1	<p>For independent smallholders with temporary workers, work conditions shall be in accordance with a mutual verbal agreement made transparently and freely.</p> <p>- Minor compliance -</p>	<p>Most of the smallholders are engaging casual workers and by their own for the activities in the farms. Those casual workers engaged are normally from local people in the community who carried out activities such as harvesting, spraying and manuring. The smallholders paid based on the verbal mutual agreed rate with the workers.</p>	Yes
4.4.3.2	<p>Independent smallholders & group managers shall provide equal opportunity and treatment regardless of race, gender, religion, political affiliation, nationality, social origin or other distinguishing characteristics and</p>	<p>As per the MSPO policy dated 01/08/2021, Ref No: MSPO/SSCC/POLISI-01 (rev-03), the smallholders and enforcement body have to prohibit discrimination and practices equal opportunity regardless of race, gender, religion, political view and nationality. The smallholders have been briefed on</p>	Yes

Criterion / Indicator		Evidence of conformity	Compliance
	shall not engage in or support discriminatory practices in line with national aspiration. - Minor compliance -	the policy during their submission of " <i>Borang Permohonan Pensijilan Minyak Sawit Mampan Malaysia (MSPO)</i> ". Besides, Group Manager has established "Syarat-syarat Pekerja Buruh di Kebun Kelapa Sawit SPOC Q11 Kabong dan Roban" dated 13/08/2021 where the smallholder who employs workers shall not practice discrimination based on religion, race, gender, nationality and politic views.	
4.4.3.3	Group managers for Independent smallholders shall ensure that worker's pay and conditions meet legal standards as per mutual agreements. - Major compliance -	Most of the smallholders are engaging casual workers and by their own for the activities in the farms. Those casual workers engaged are normally from local people in the community who carried out activities such as harvesting, spraying and manuring. The smallholders paid based on the verbal mutual agreed rate with the workers.	Yes
4.4.3.4	In cases where on-site living quarters are provided, these quarters shall be habitable and have basic amenities, where available and practical. - Major compliance -	Most of the smallholders are engaging casual workers and by their own for the activities in the farms. Those casual workers engaged are normally from local people in the community who carried out activities such as harvesting, spraying and manuring. They are living at their own housing facilities in the local village.	Yes
4.4.3.5	Children and young persons are not to be employed or exploited. The minimum age and conditions of employment shall comply with local, state or national legislation. Work by children is acceptable on family farms, under adult supervision, and when it does not interfere with their education. Children are not to be exposed to hazardous working conditions. - Major compliance -	Group Manager has established "Syarat-syarat Pekerja Buruh di Kebun Kelapa Sawit SPOC Q11 Kabong dan Roban" dated 13/08/2021 where the terms and conditions that all the smallholders shall only employed foreign workers with work permits, no employment of children under 12 years old. Interviewed with the smallholders confirmed that no child has been employed by smallholders. Their children will help to collect loose fruits during school holiday under supervision of the parents.	Yes
Criterion 4.4.4: Training and competency			

Criterion / Indicator		Evidence of conformity	Compliance
4.4.4.1	Independent smallholders are encouraged to seek knowledge to increase their competency in oil palm management. - Minor compliance -	MPOB through their SPOC Q11 Group Manager has arranged and planned training and briefing for the year 2021. All smallholders are encouraged to attend the courses as the MPOB officers are disseminating the new information, GAPs and Changes in Legal Compliances during the courses. Training courses records were sighted and made available to the audit team. Sighted the Latihan Lawatan Khidmat Nasihat/ Perbincangan/ Perjumpaan/ Aduan available for all smallholders. Group Manager together with the "Pegawai Tunas Kawasan" on-site MPOB Officers had planned and conducted regular trainings for the smallholders. Smallholders' interview found that they always seek advice from group manager and MPOB officers to increase their competency in oil palm management.	Yes
4.5 Principle 5: Environment, natural resources, biodiversity and ecosystem services			
Criterion 4.5.1: Environmental Management Plan			
4.5.1.1	Independent smallholders are expected to be aware of the environmental impact but are not expected to undertake any formal impact assessment unless there is a legal requirement. - Minor compliance -	MPOB SPOC Q11 had identified and documented environmental impact in its Social Environmental Impact Assessment (SEIA), <i>Senarai Impak Sosial, Persekitaran & Pelan Tindakan</i> , MSPO/SPOC/L-04/ISP, issue:3, rev: 3 dated 1/6/20. Interview with smallholders at visited plots found that the were aware of the environmental impact and things to be avoided to reduce and further eliminate the impact to environment.	Yes
Criterion 4.5.2: Efficiency of energy use and use of renewable energy			
4.5.2.1	The use of renewal energy should be applied where possible. - Minor compliance -	Based on interview and documents review indicates that there is no opportunity of renewal energy usage for the smallholders.	Yes

Criterion / Indicator		Evidence of conformity	Compliance		
Criterion 4.5.3: Waste management and disposal					
4.5.3.1	All waste products and sources of pollution shall be identified by the group manager. - Major compliance -	All waste and sources of pollution documented under <i>Senarai Sisa Racun & Domestik, MSPO/SPOC/L-03/SRD, issue:3 dated 01/06/2020</i> . Identified waste and other source of pollutions summarized as per below: Waste generated from agricultural input: i) Pesticide chemical (insecticide & herbicide) – empty chemical container, water residue from chemical mixing, contaminated soil with pesticide chemical and etc. ii) Fertilizer – empty fertilizer bag Waste generated from non-agricultural input: i) Chemical spray pump – old/damaged spray pump ii) Agriculture machinery – used lubricants, battery, tyres etc iii) Used PPE iv) Domestic waste	Yes		
4.5.3.2	Group managers shall ensure that waste from the smallholdings is disposed of appropriately. Smallholders shall adopt local and national legislation to dispose of hazardous chemicals and their containers. - Major compliance -	Waste from the smallholdings shall be disposed of appropriately based on adoption of local and national legislation for disposal of hazardous chemicals and its containers. Established SOPs named <i>Pengendalian dan Pelupusan Bahan Kimia, MSPO/SPOC/SOP-02/BK, issue: 3, rev:1 dated 01/06/2020 and Pengurusan Bahan Buangan Terjadual, MSPO/SPOC/SOP-03/BT, issue: 3, rev:3 dated 01/06/2020</i>	Yes		
Criterion 4.5.4: Natural water resources					
4.5.4.1	Group managers should ensure that Independent smallholders can demonstrate that they understand the need to maintain the quality and availability of surface	Buffer zone establishment is based on Department of Irrigation and Drainage recommendation as per below: <table border="1" style="width: 100%; border-collapse: collapse;"> <tr> <td style="width: 50%; text-align: center;">River width (edge to edge)</td> <td style="width: 50%; text-align: center;">Buffer zone width (both end)</td> </tr> </table>	River width (edge to edge)	Buffer zone width (both end)	Yes
River width (edge to edge)	Buffer zone width (both end)				

Criterion / Indicator		Evidence of conformity		Compliance										
	and ground water and steps are being taken for its implementation. - Minor compliance -	<table border="1"> <tr> <td>>40 meter</td> <td>50 meter</td> </tr> <tr> <td>20 – 40 meter</td> <td>40 meter</td> </tr> <tr> <td>10 – 20 meter</td> <td>20 meter</td> </tr> <tr> <td>5 – 10 meter</td> <td>10 meter</td> </tr> <tr> <td>< 5 meter</td> <td>5 meter</td> </tr> </table>	>40 meter	50 meter	20 – 40 meter	40 meter	10 – 20 meter	20 meter	5 – 10 meter	10 meter	< 5 meter	5 meter	Based document review and interview with the smallholders, it was confirmed that no natural stream/river passing through the smallholder plots sampled. Only man-made drain which constructed for irrigation purpose as most of the plots sampled are peat soil. Water management is crucial as to avoid flooding during rainy season and peat fire outbreak during dry season.	
>40 meter	50 meter													
20 – 40 meter	40 meter													
10 – 20 meter	20 meter													
5 – 10 meter	10 meter													
< 5 meter	5 meter													
4.5.4.2	Water harvesting practices should be implemented. - Minor compliance -	Water harvesting practices has been practiced by smallholders based on the visible installation of water containing round culvert within smallholder field. The water will be used for the pre-mixing of agrochemical		Yes										
Criterion 4.5.5: Status of rare, threatened, or endangered species and high biodiversity value														
4.5.5.1	Group manager or relevant government agency should ensure that Independent smallholders are able to show a basic understanding of any species or habitats of concern, together with their conservation needs. Information on protected species and their habitat with high biodiversity value may be obtained from relevant government agencies, such as the Forestry Department, Forest Research Institute of Malaysia and the Wildlife Department. - Minor compliance -	Basic understanding of any species or habitats of concern, together with their conservation needs can be demonstrated based on interview with the smallholders. Group manager has obtained information on protected species and their habitat with high biodiversity value from Sarawak Forestry Corporation. Information given to the smallholders via posters and handouts during briefing and site visit at smallholder’s farm. List of totally protected animals, protected animals, and totally protected flora available for verification		Yes										
Criterion 4.5.6: Zero burning practices														

Criterion / Indicator		Evidence of conformity	Compliance
4.5.6.1	<p>Independent smallholders shall not practice open burning during land preparation for oil palm cultivation or replanting, unless with the permission of relevant state authorities.</p> <p>- Major compliance -</p>	<p>Guideline for zero burning practice established under <i>Garis Panduan Amalan Pembakaran Sifar</i>, MSPO/SPOC/GP-04/APS, issue:3 rev:0 dated 01/06/2020. There is a provision for open burning as stipulated under the Environmental Quality Order (Prescribed Activities) (Open Burning) 2003 with the specific stringent conditions as described. Land preparation activities for smallholders in the area not more than 2 hectares. However, smallholders are encouraged not to practice open burning in any of planting or replanting activities.</p> <p>Zero burning practices has been briefed to the independent smallholders during refresher session via group WhatsApp on 13/08/21. Face to face session is still prohibited due to FMCO imposed by government in all phase of <i>Pelan Pemulihan Negara</i>. Verified with the smallholder’s interview that no open burning was practices during land preparation for oil palm cultivation or replanting.</p>	Yes
4.6 Principle 6: Best Practices			
Criterion 4.6.1: Site Management			
4.6.1.1	<p>Group managers & relevant government agencies should encourage all independent smallholders’ to implement best practices such as the MPOB Codes of Practice, Malaysian Standards and the Kod Amalan Baik (GAP) Pekebun Kecil.</p> <p>- Minor compliance -</p>	<p>The group manager has scheduled the programs to ensure independent smallholders to implement best practices such as the MPOB Codes of Practices, Malaysian Standards and the Kod Amalan Baik Pekebun Kecil. Interviews with the smallholders indicated that they are implementing best practices such as frond stacking, road maintenance, water management and etc.</p>	Yes
4.6.1.2	<p>A visual identification or reference system shall be established for each field or block of oil palm planting by group manager (where practical).</p> <p>- Major compliance -</p>	<p>Boundary markers between Smallholders were marked with frond stacking, trenches, construction of subsidiary drain and coconut trees. Majority farms were NCR lands where there were no disputes noted.</p>	Yes

MSPO Public Summary Report
Revision 1 (Feb 2020)

Criterion / Indicator		Evidence of conformity	Compliance
Criterion 4.6.2: Economic and financial viability plan			
4.6.2.1	Group manager shall establish a documented business or management plan to demonstrate attention to economic and financial viability. - Major compliance -	MPOB has developed <i>Garis Panduan Pelan Daya Ekonomi dan Kewangan</i> (Doc. No.: MSPO/SPOC/GP-01/PEK, Effective Date: 01/06/2021, Revision 4, Issue 4) as a guideline for calculation and analyse the financial income of the smallholders. The Group Manager has established <i>Draf Belanjawan</i> for the group where estimated FFB sales and expenses were maintained.	Yes
Criterion 4.6.3: Transparent and fair price dealing			
4.6.3.1	Independent smallholders are encouraged to communicate with and have consultations with dealers, millers, local communities and other affected or interested parties. - Minor compliance -	Interviewed with smallholders confirmed that they have been briefed on the pricing mechanism of FFB by the ramps and mills. The payment was made on daily basis by the ramps and mills. No issue on the payment as verified through interviewed with the smallholders. Sampled of the weighbridge advice tickets as below: <ul style="list-style-type: none"> i. W/B Ticket No.: 136633 dated 03/06/2021; 1,710 kgs (Mohd Salleh Bin Sabeli) ii. W/B Ticket No.: 139241 dated 09/07/2021; 1,190 kgs (Idawati binti Jaini) iii. W/B Ticket No.: 138743 dated 01/07/2021; 1,770 kgs (Ahmad bin Julaihi) iv. W/B Ticket No.: 139381 dated 11/07/2021; 2,520 kgs (Yusmandi Sonny Bin Hazemi) v. W/B Ticket No.: 050939 dated 11/07/2021; 2,590 kgs (Aishah binti Hazemi) 	Yes
4.7 Principle 7: Development of new planting			

Criterion / Indicator		Evidence of conformity	Compliance
Criterion 4.7.1: Oil palm shall not be planted on land with a high biodiversity value			
4.7.1.1	Independent smallholders shall not plant oil palm on land with high biodiversity value as identified by local, state and national legislation. - Major compliance -	No new planting in scheme SPOC Kabong & Roban.	Yes
Criterion 4.7.2: Soil Survey			
4.7.2.1	Independent smallholders should obtain information on soil types, topography and their suitability for oil palm plantings from the relevant government agency. New planting plans should be prepared in consultation with extension service officers. - Minor compliance -	No new planting in scheme SPOC Kabong & Roban.	Yes
Criterion 4.7.3: Extensive planting on steep terrain, marginal and fragile soils			
4.7.3.1	Extensive planting on steep terrain, marginal and fragile soils, shall be avoided unless permitted by local legislation. Independent smallholders who establish new plantings on steep terrain, marginal and fragile soils, should adopt appropriate and viable conservation measures. - Major compliance -	No new planting in scheme SPOC Kabong & Roban.	Yes

Appendix B: List of Stakeholders Contacted

<p>Government Officer: Nil</p>	<p>Community/neighbouring village: Ketua Kampung</p>
<p>Suppliers/Contractors/Vendors: Smallholders Collection Centre & Traders</p>	<p>Worker's Representative/Gender Committee: Nil</p>

Appendix C: Smallholder Member Details

No.	Smallholder		Location of Planted Area (District)	GPS Coordinates	Certified Area (ha)	Planted Area (ha)
	Name	MPOB License Number				
1.	Abg. Mohamad Arbi Bin Abg. Omar	431851801000	Saratok	1.92402, 111.18664	16.620	16.620
2.	Andam@Sulin Ak Brayun	515486601000	Saratok	-	23.940	23.940
3.	Anyom Ak Awat	550194901000	Saratok	-	5.060	5.060
4.	Aton Bin Tar	490414001000	Saratok	1.73384, 111.28408	2.700	2.700
5.	Awangku Ramlan B Awangmuda	520286101000	Saratok	-	30.400	30.400
6.	Billy Ak Anyom	550198101000	Saratok	-	5.060	5.060
7.	Bolhi@Badar Bin Hamdan	479573101000	Saratok	1.76651, 111.18221	21.950	21.950
8.	Busrul @ Nasrol Bin Buserah	243797901000	Saratok	1.72668, 111.28578	9.000	9.000
9.	Busut Ak Dang	411403301000	Saratok	-	9.000	9.000
10.	Chaling Ak Geroge	445755101000	Saratok	1.83845, 111.11991	5.000	5.000
11.	Chundi Ak Umbih	459162101000	Saratok	-	2.020	2.020
12.	Deget Bin Mantasin	421246901000	Saratok	-	3.000	3.000
13.	Dunggat Ak Ganai	419661701000	Saratok	-	4.670	4.670
14.	Embie Ak Ibit	411926040100	Saratok	1.72668, 111.28578	4.200	4.200
15.	Fadli Bin Othman	441100301000	Saratok	1.73801, 111.19570	12.550	12.550
16.	Gani Bin Bujang	403968601000	Saratok	-	6.600	6.600
17.	Gani Bin Ladi	488955801000	Saratok	-	2.020	2.020
18.	Ganing Jebul	535567501000	Saratok	-	10.810	10.810

MSP0 Public Summary Report
Revision 1 (Feb 2020)

No.	Smallholder		Location of Planted Area (District)	GPS Coordinates	Certified Area (ha)	Planted Area (ha)
	Name	MPOB License Number				
19.	Girik Ak Nyalong	532753101000	Saratok	-	1.350	1.350
20.	Gobil Bin Daud	243356601000	Saratok	-	6.420	6.420
21.	Hakabi Bin Kaha	492892301000	Saratok	-	2.500	2.500
22.	Hassan Bin Darani	243787101000	Saratok	1.73379, 111.28441	5.880	5.880
23.	Hazizam Bin Rajuni	460197001000	Kabong	-	6.280	6.280
24.	Idrus @ Derus B Abang	550181701000	Saratok	1.72422, 111.28776	16.880	16.880
25.	Ismail Anjau	489943001000	Saratok	1.72719, 111.28509	5.000	5.000
26.	Jahari @ Jahani Bin Salleh	480682201000	Saratok	1.73105, 111.30216	3.290	3.290
27.	Jamalon B Mat	480689001000	Saratok	1.73190, 111.28886	6.380	6.380
28.	Janau Ak Melina	448346201000	Saratok	1.73183, 111.28664	3.900	3.900
29.	Jerani @ Jelani Bin Bujang	533991201000	Kpg Kupang	1.73125, 111.28705	4.180	4.180
30.	Jifriee Bin Mashohor	478264801000	Saratok	-	2.000	2.000
31.	John Ak Angga	243881901000	Saratok	1.79339, 111.31398	4.000	4.000
32.	Juin Janggie	534622601000	Saratok	-	4.050	4.050
33.	Labu Ak Jimbau	435999101000	Kabong	-	4.050	4.050
34.	Laki @ Entan Bt Osman	480686501000	Saratok	-	1.570	1.570
35.	Led Bin Ajis	480704701000	Saratok	-	4.180	4.180
36.	Lim Wee Chai	503767301000	Saratok	1.72637, 111.29131	16.500	16.500
37.	Luta Ak Janting	534621801000	Saratok	-	4.050	4.050

MSP0 Public Summary Report
Revision 1 (Feb 2020)

No.	Smallholder		Location of Planted Area (District)	GPS Coordinates	Certified Area (ha)	Planted Area (ha)
	Name	MPOB License Number				
38.	Mahyuddin Bin Puteh	536488701000	Kabong	-	3.200	3.200
39.	Mohammad Busri Bin Rajuni	552370501000	Saratok	-	13.510	13.510
40.	Morshidi Bin Boo	480703901000	Saratok	-	2.670	2.670
41.	Nasir Bin Madeli	438423501000	Saratok	-	5.740	5.740
42.	Nordin Bin Sli	406453201000	Kabong	1.76564, 111.18189	4.000	4.000
43.	Nurhafizah Bt Othman	509236401000	Tanjung Mamat	-	10.140	10.140
44.	Othman B Saperi	536486101000	Saratok	-	34.260	34.260
45.	Phillip Ak Nyalang	438514901000	Saratok	1.73390, 111.27639	5.400	5.400
46.	Rajuni Bin Meludin	316987501000	Saratok	-	3.800	3.800
47.	Roslan B Kalan	480658001000	Saratok	1.804722, 111.166944	6.620	6.620
48.	Rumi Anak Keripin	534617001000	Saratok	-	4.050	4.050
49.	Sabeli Bin Mut	480695401000	Saratok	-	1.530	1.530
50.	Sabini@Sapeni B Uli	498241801000	Saratok	-	5.000	5.000
51.	Sapeni Bin Sahak	480659801000	Saratok	-	2.000	2.000
52.	Sip Bin Ladi	539446801000	Saratok	1.733909, 111.276775	1.690	1.690
53.	Sugi Ak Amaw	545989601000	Saratok	-	1.350	1.350
54.	Suni Bin Rajuni	550179501000	Saratok	1.726047, 111.291797	6.750	6.750
55.	Taib Bin Ilin	438591601000	Kabong	1.74832, 111.197884	2.160	2.160
56.	Tuah Bin Zen	463981101000	Saratok	1.73326, 111.285467	6.140	6.140

MSP0 Public Summary Report
Revision 1 (Feb 2020)

No.	Smallholder		Location of Planted Area (District)	GPS Coordinates	Certified Area (ha)	Planted Area (ha)
	Name	MPOB License Number				
57.	Yu Boon Hii	424788201000	Saratok	-	3.250	3.250
58.	Zaidi Bin Goos	479500601000	Saratok	-	1.490	1.490
59.	Abdul Rashid Bin Hj. Sebai	462867301000	Kabong	-	1.350	1.350
60.	Abdul Taib Bin Sulaiman	243367101000	Nyabor	1.916111, 111.186944	6.000	6.000
61.	Abdul Taip Bin Bakar	416262301000	Kabong	1.723718, 111.278895	2.100	2.100
62.	Abg. Budiman Bin Abg. Ulis	243768501000	Kabong	-	5.100	5.100
63.	Abg. Seman Bin Abg. Latap	316940901000	Kabong	-	7.070	7.070
64.	Arbi Bin Omar	475617501000	Kabong	-	2.700	2.700
65.	Azeha Bin Jabeli	400898501000	Kabong	-	8.000	8.000
66.	Bakar Bin Man	422861601000	Kabong	-	4.700	4.700
67.	Borhan Bin Unai	414408101000	Kabong	1.82882, 111.13004	4.000	4.000
68.	Hassan Bin Barahim	460197001000	Kabong	-	2.700	2.700
69.	Hj. Asgar Bin Mohamad	460835401000	Kabong	-	7.090	7.090
70.	Ho Thung Kie	455111501000	Kabong	-	2.700	2.700
71.	Ismail Bin Bujang	422893401000	Kabong	-	1.820	1.820
72.	Junaidi Bin Ajis	243767701000	Kabong	-	3.600	3.600
73.	Khalid Bin Mohd Rambli	243733201000	Kabong	-	2.400	2.400
74.	Kusairi Bin Tar	535534901000	Kabong	-	12.380	12.380
75.	Lee Kiat Shin	470180001000	Kabong	-	7.300	7.300

MSP0 Public Summary Report
Revision 1 (Feb 2020)

No.	Smallholder		Location of Planted Area (District)	GPS Coordinates	Certified Area (ha)	Planted Area (ha)
	Name	MPOB License Number				
76.	Mahrup Bin Seron	486310901000	Kabong	-	3.450	3.450
77.	Mohd Amin Bin Japar	243368001000	Kabong	-	10.860	10.860
78.	Morni Bin Dris	748495001029	Kupang	1.731252, 111.287051	2.430	2.430
79.	Muhd Musa Bin Abdul Ghani	475616701000	Kabong	-	3.000	3.000
80.	Nyuin Ak Angat	411959101000	Kabong	-	28.000	28.000
81.	Rahmat B Mut	404833201000	Kabong	1.818292, 111.168351	27.020	27.020
82.	Reayah Binti Brahim	556409601000	Kabong	-	16.170	16.170
83.	Sulaiman Bin Eten	452815601000	Kabong	1.87626, 111.14307	10.000	10.000
84.	Suleiman Bin Madeli	480705501000	Kabong	-	5.000	5.000
85.	Tuah Bin Denan	421215901000	Kabong	-	5.000	5.000
86.	Zulkhibri Bin Jarawi	457303801000	Kabong	-	2.700	2.700
87.	Ismail Bin Sani	531648301000	Kabong	1.934375, 111.183236	2.000	2.000
88.	Abg Budiman Bin Abg Ulis	243768501000	Kabong	-	5.100	5.100
89.	Micheal Juan Anak Latih	496738901000	Kabong	1.964044, 111.192202	6.200	6.200
90.	Sani Bin Othman	588628001000	Kalaka	-	1.330	1.330
91.	Hosen Bin Dolah	550181701000	Kalaka	-	1.800	1.800
92.	Ek Anak Ngingie	419669201000	Kabong	-	8.180	8.180
93.	Ong Swee King	436076001000	Kabong	1.918182, 111.174076	14.860	14.860
94.	Suep Bin Buang	519013701000	Kabong	1.889465, 111.227894	4.000	4.000

MSP0 Public Summary Report
Revision 1 (Feb 2020)

No.	Smallholder		Location of Planted Area (District)	GPS Coordinates	Certified Area (ha)	Planted Area (ha)
	Name	MPOB License Number				
95.	Hairiri Bin Taman	541372101000	Kabong	1.923311, 111.167104	2.000	2.000
96.	Maimunah Binti Budin	543823601000	Kalaka	-	4.930	4.930
97.	Jawa Anak Liap	543756601000	Kabong	-	6.350	6.350
98.	Julius Duncan	571254101000	Kabong	-	15.020	15.020
99.	Tahir Bin Tudin	541512101000	Kalaka	-	3.590	3.590
100.	Lih Bin Aris	506306201000	Kalaka	-	3.500	3.500
101.	Majid Bin Saginah	452804101000	Kabong	-	36.040	36.040
102.	Ismail Bin Abdullah @ Nyala Anak Bundan	550829301000	Kalaka	1.736758, 111.282378	9.600	9.600
103.	Jos @ George Anak Manggi	746155001029	Kabong	-	38.590	38.590
104.	Morni Bin Ali	401666001000	Kabong	-	2.940	2.940
105.	Anyai Anak Awang	458254101000	Kabong	-	15.200	15.200
106.	Chua Seng Ho	243487201000	Kabong	-	5.710	5.710
107.	Abdullah Bin Bujang	550960501000	Kalaka	-	5.060	5.060
108.	Saini Bin Mahali	416264001000	Kabong	-	8.110	8.110
109.	Mail @ Janing Anak Padang	443195101000	Kalaka	-	1.350	1.350
110.	Kipli Bin Nusi	538514801000	Kabong	-	2.000	2.000
111.	Mohamad Loh Bin Abdullah	744122001029	Kabong	1.9871131, 111.202598	20.000	20.000
112.	Zainal Abidin Bin Jahani	555273001000	Kalaka	1.726846, 111.284883	1.600	1.600
113.	Lily Chung	549931601000	Kabong	-	19.820	19.820

MSP0 Public Summary Report
Revision 1 (Feb 2020)

No.	Smallholder		Location of Planted Area (District)	GPS Coordinates	Certified Area (ha)	Planted Area (ha)
	Name	MPOB License Number				
114.	Norisa Binti Girim	554256401000	Kampung Emplam	1.862844, 111.191279	2.160	2.160
115.	Tiong Bin Wok	548919101000	Kampung Emplam	1.868005, 111.191798	2.030	2.030
116.	Imie Bin Sepaki	548919101000	Kampung Emplam	1.868005, 111.191909	2.000	2.000
117.	Norita Binti Abdullah	458105701000	Kampung Emplam	1.865738, 111.191562	4.000	4.000
118.	Kaili Bin Ihi	533907601000	Kampung Emplam	1.859252, 111.191297	2.710	2.710
119.	Hamka Bin Jelani	571431401000	Kampung Emplam	1.865422, 111.192217	2.000	2.000
120.	Zekeria Bin Remat	547786001000	Kampung Emplam	1.865422, 111.192217	2.700	2.700
121.	Mohamad Salleh Bin Sabeli	536487901000	Kampung Emplam	1.862359, 111.191249	4.000	4.000
122.	Jemat Bin Bakar	554257201000	Kampung Emplam	1.859718, 111.191545	2.160	2.160
123.	Kiprawi Bin Jelani	513247101000	Kampung Emplam	1.864363, 111.191963	5.720	5.720
124.	Mohamad Iskandar Bin Abdullah	600797701000	Kampung Emplam	1.860622, 111.191296	2.000	2.000
125.	Sapali Bin Sepaki	531907501000	Kampung Emplam	1.860622, 111.191296	7.060	7.060
126.	Yaman Bin Sanyut	557917401000	Kampung Emplam	1.865401, 111.191153	2.000	2.000
127.	Majedi Bin Sanyut	557916601000	Kampung Emplam	1.86618, 111.191663	2.000	2.000
128.	Lamada Anak Langkup	547456901000	Rh Nunong Menggeris	1.942985, 111.189598	2.000	2.000
129.	Limi Ak Seng	557913101000	Rh Nunong Menggeris	1.964972, 111.192361	2.000	2.000
130.	Laja Anak Mangie	545419301000	Menggeris	-	2.500	2.500
131.	Jemeni Anak Unja	536587501000	Rh Nunong Menggeris	1.96653, 111.19236	5.350	5.350
132.	Jackson Jilap Anak Liap	501239501000	Rh Nunong Menggeris	1.966528, 111.192361	15.000	15.000

MSP0 Public Summary Report
Revision 1 (Feb 2020)

No.	Smallholder		Location of Planted Area (District)	GPS Coordinates	Certified Area (ha)	Planted Area (ha)
	Name	MPOB License Number				
133.	Cathrine Dandat Anak Lintong	501239501001	Rh Nunong Menggeris	-	15.000	15.000
134.	Jirum Anak Atong	456476401000	Sedi	1.986361, 111.265686	8.080	8.080
135.	Umi Anak Unggang	544474101000	Rh Nunong Menggeris	-	6.000	6.000
136.	Rebai Anak Mittin	488966301000	Rh Nunong Menggeris	-	2.000	2.000
137.	Mittin Anak Usit	488966301001	Rh Nunong Menggeris	-	4.390	4.390
138.	Jain Anak Undol	443153501000	Rh Nunong Menggeris	-	4.390	4.390
139.	Renggi Anak Awang	588035401000	Rh Nunong Menggeris	-	2.000	2.000
140.	Nunong Anak Rangking	5456467501000	Rh Nunong Menggeris	-	14.790	14.790
141.	Majang Anak Baking	587740001000	Rh Nunong Menggeris	1.965562, 111.194027	7.690	7.690
142.	Jimbai Anak Latih	445085801000	Rh Nunong Menggeris	1.758333, 111.336111	10.030	10.030
143.	Mengga Anak Kedit	545958601000	Rh Nunong Menggeris	-	2.000	2.000
144.	Tiew Kutey	553396401000	Rh Nunong Menggeris	1.974583, 111.201417	2.000	2.000
145.	Itai Anak Dang	561405101000	Rh Nunong Menggeris	-	19.200	19.200
146.	Mang Anak Assan	545825301000	Rh Nunong Menggeris	-	2.000	2.000
147.	Tunmeh Anak Cheling	551228201000	Rh Nunong Menggeris	-	2.000	2.000
148.	Lenyu Anak Rajet	595811601000	Rh Ek, Alit	-	2.000	2.000
149.	Balai Anak Jiwa	546140801000	Rh Ek, Alit	-	13.500	13.500
150.	Nyandang Anak Empaling	598073101000	Rh Empaling, Ulu Roban	1.999854, 111.193847	3.380	3.380
151.	Sumping Anak Jimbun	594642801000	Lubok Pisang, Kabong	-	2.000	2.000

MSP0 Public Summary Report
Revision 1 (Feb 2020)

No.	Smallholder		Location of Planted Area (District)	GPS Coordinates	Certified Area (ha)	Planted Area (ha)
	Name	MPOB License Number				
152.	Josef Jelian Anak Sumping	596231801000	Lubok Pisang, Kabong	-	2.000	2.000
153.	John Nervins Andrews Anak Jau Laing	595163401000	Lubok Pisang, Kabong	-	2.000	2.000
154.	Lipat Anak Rajet	594604501000	Lubok Pisang, Kabong	-	2.000	2.000
155.	Sindu Anak Rajet	594603701000	Lubok Pisang, Kabong	-	2.000	2.000
156.	Meramat Anak Ale	597497901000	Lubok Pisang, Kabong	-	2.000	2.000
157.	Dangkan Anak Leng	594835801000	Lubok Pisang, Kabong	-	2.000	2.000
158.	Sambok Anak Talap	547167501000	Lubok Pisang, Kabong	1.962222, 111.192222	2.000	2.000
159.	Caspar Renggian Anak Balai	595812401000	Pangey Kabong	1.962222, 111.192222	2.000	2.000
160.	Pauline Anak Jarau	546562401000	Engkajang, Plassu, Kabong	-	3.540	3.540
161.	Gordan A/L Elizabeth Enching	546560801000	Engkajang, Plassu, Kabong	-	5.160	5.160
162.	Ungon Anak Agam	243827401000	Engkajang, Kabong	-	6.000	6.000
163.	Mathew Anak Ungon	557514401000	Engkajang, Kabong	-	1.080	1.080
164.	Walter Anak Ugam	575782001000	Engkajang, Plassu, Kabong	-	6.750	6.750
165.	Jail Anak Apuk	535486501000	Rh Ek, Alit	1.947716, 111.171727	4.690	4.690
166.	Ajup Anak Sabang	547794101000	Rh Ek, Alit	1.945148, 111.166575	2.020	2.020
167.	Supian Bin Seruji	762888001029	Kampung Sessang, Kabong	1.945148, 111.166575	2.000	2.000
168.	Yusuf Bin Rosli	552905301000	Lubok Paley, Kabong	1.897806, 111.191083	2.000	2.000
169.	Muni Anak Jiwa	548127101000	Rh Ek, Alit	1.946215, 111.188556	3.370	3.370

MSP0 Public Summary Report
Revision 1 (Feb 2020)

No.	Smallholder		Location of Planted Area (District)	GPS Coordinates	Certified Area (ha)	Planted Area (ha)
	Name	MPOB License Number				
170.	Tupek Anak Untang	547723101000	Rh Ek, Alit	1.946215, 111.188556	8.880	8.880
171.	Napie Anak Amis	421213201000	Rh Bettie, Alit	1.955847, 111.171696	16.690	16.690
172.	Kiai Anak Anjah	474228001000	Rh Bettie, Alit	-	8.090	8.090
173.	Satu Anak Jabau	519398501000	Rh Iri, Alit	1.953655, 111.170605	7.430	7.430
174.	Juak Anak Jiwa	548128001000	Rh Ek, Alit	1.950353, 111.172187	2.500	2.500
175.	Umbat Anak Jiwa	548068201000	Rh Ek, Alit	1.98078, 111.174822	3.380	3.380
176.	Norhaida Binti Bakri	550956701000	Kampung Emplam	1.98078, 111.177822	10.410	10.410
177.	Rasit Anak Bunya	543877501000	1450 Kalaka Land/ 400 Kalaka Land	1.872172, 111.134301	2.700	2.700
178.	Belala Anak Badindang	422248101000	Lot Ncr Rh Bujang, Empayang	-	11.580	11.580
179.	Alice Anak Singga	555148201000	Lot 1546 Kabong	-	3.210	3.210
180.	Wong Anak Minggu	547958701000	Rh Chuat, Empayang	-	1.700	1.700
181.	Kalong Anak Jimbat	547981101000	Rh Chuat, Empayang	-	2.000	2.000
182.	John Anak Jemat	546142401000	Lot Ncr Rh Chuat, Empayang	-	3.370	3.370
183.	Kepol Bin Abang	544476701000	Lot Ncr Lubok Paley, Kabong	1.8826, 111.1585	8.000	8.000
184.	Matni Bin Kaili	532524501000	Lot Ncr Kpg Nyabor, Kabong	1.882611, 111.1585	2.000	2.000
185.	Amir Bin Narawi	534572601000	Lot Ncr Kpg Ulu Nyabor, Kabong	1.925784, 111.172605	2.000	2.000
186.	Teridi Bin Jaini	539670301000	Lot Ncr Kpg Nyabor, Kabong	-	2.130	2.130

MSP0 Public Summary Report
Revision 1 (Feb 2020)

No.	Smallholder		Location of Planted Area (District)	GPS Coordinates	Certified Area (ha)	Planted Area (ha)
	Name	MPOB License Number				
187.	Mohamad Bin Mohamad Rambli	474174701000	Lot Ncr Kpg Nyabor, Kabong	-	5.820	5.820
188.	Muloi Anak Nging @ Ngingie	532462101000	Rh Ek, Alit	-	6.680	6.680
189.	Richard Anak Basat	478590601000	Rh Usit, Barit Asal	-	4.690	4.690
190.	Remang Anak Damu	478565501000	Rh Bettie, Alit	-	3.010	3.010
191.	Rosthina Anak Renggie	442358301000	Rh Jemat, Empayang	-	2.020	2.020
192.	Sindai @ Sendai Anak Belukum	549393801000	Rh Ayu, Empayang	-	4.050	4.050
193.	Lenjai Anak Ukol	550231701000	Rh Chuat, Empayang	-	2.410	2.410
194.	Abdul Rahman Bin Mahrif	536218301000	Kampung Nyabor	1.939911, 111.176146	2.000	2.000
195.	Jackson Tarang Ak Peter Narok	498249301000	Plassu	1.939838, 111.176294	6.440	6.440
196.	John Leonard Ak Edward Seli	576407901000	Plassu	1.862844, 111.191279	5.390	5.390
197.	Reynald Dunya Ak Unggam	576383801000	Plassu	-	6.750	6.750
198.	Gia Ak Ringgit	578016301000	Plassu	-	2.000	2.000
199.	Kasmah Binti Umar Ali	536487901000	Kampung Emplam	-	4.000	4.000
200.	Sulaiman Bin Elok	542893101000	Kampung Emplam	1.86790, 111.19770	2.000	2.000
201.	Salmah Binti Seruji	534487801000	Kampung Emplam	1.865111, 111.202417	2.000	2.000
202.	Idawati Binti Jaini	535842901000	Kampung Emplam	1.864698, 111.191592	2.000	2.000
203.	Obah Binti Keechek	534487801000	Kampung Emplam	1.882778, 111.208889	1.000	1.000
204.	Pujiah Binti Beduwi	541104401000	Kampung Emplam	1.8580682, 111.192567	2.000	2.000
205.	Bahori Bin Semaun	554272601000	Kampung Emplam	-	2.160	2.160

MSP0 Public Summary Report
Revision 1 (Feb 2020)

No.	Smallholder		Location of Planted Area (District)	GPS Coordinates	Certified Area (ha)	Planted Area (ha)
	Name	MPOB License Number				
206.	Rabaie Bin Amit	580022901000	Kampung Emplam	-	2.000	2.000
207.	Ibrahim Bin Wok	579856901000	Kampung Emplam	1.893364, 111.188556	2.000	2.000
208.	Abdul Rashid Bin Sidi	550709201000	Kampung Emplam	1.879045, 111.202593	4.000	4.000
209.	Mohammad Helmi Bin Seri	534319701000	Kampung Emplam	-	9.580	9.580
210.	Sahapudin Bin Pawi	534487801000	Kampung Emplam	1.8649, 111.178413	7.190	7.190
211.	Ismail Bin Seruji	546250101000	Kampung Emplam	1.864776, 111.191348	2.000	2.000
212.	Wen Bin Aris	532461301000	Kampung Emplam	-	7.500	7.500
213.	Sulie Ak Jantai	537052601000	Plassu	-	1.560	1.560
214.	Mungai Ak Banyai	576379001000	Plassu	1.953396, 111.250781	2.000	2.000
215.	Samson Taka Ak Jeming	576380301000	Plassu	-	2.000	2.000
216.	Gelima Ak Megat	243706501000	Rh Jemat, Empayang	-	1.000	1.000
217.	Brayon Ak Ingas	475563201000	Rh Chuat, Empayang	-	2.770	2.770
218.	Bujang Ak Empading	460971701000	Rh Bujang Empayang	-	5.320	5.320
219.	Noor Azizah Bt Buserah	546354101000	Kampung Emplam	1.862016, 111.19495	3.080	3.080
220.	Hamdi Bin Mahli	547787801000	Kampung Emplam	-	2.000	2.000
221.	Nabi Ak Una	498304001000	Rh Bunut Kranggan	-	6.410	6.410
222.	Mohamad Adnan Bin Bohan	555419801000	Kampung Emplam	1.889442, 111.223103	3.880	3.880
223.	Morni Bin Tahir	543330701000	Kampung Emplam	1.885525, 111.210509	5.260	5.260
224.	Masih Bt Judin	555419801000	Kampung Emplam	1.860957, 111.221863	3.880	3.880

MSP0 Public Summary Report
Revision 1 (Feb 2020)

No.	Smallholder		Location of Planted Area (District)	GPS Coordinates	Certified Area (ha)	Planted Area (ha)
	Name	MPOB License Number				
225.	Jebeni Bin Takip	437214801000	Kampung Emplam	1.88492, 111.211427	1.220	1.220
226.	Adrus Bin Enggai	536575101000	Kampung Emplam	1.899167, 111.215833	2.000	2.000
227.	Buserah Bin Mensen	548354101000	Kampung Emplam	1.899167, 111.215833	8.080	8.080
228.	Jonny Swil	590535701000	Plassu	1.941303, 111.228041	2.000	2.000
229.	Doris Ak Sati	590538101000	Plassu	1.962793, 111.235277	2.000	2.000
230.	Siang Ak Kumba	590228501000	Plassu	1.943878, 111.226492	2.030	2.030
231.	Lintu Ak Rirang	588514301000	Plassu	-	1.010	1.010
232.	Bunyau Ak Bengin	547800901000	Rh Ek Alit	1.933363, 111.187811	2.020	2.020
233.	Ronnie Hilda Abbess Ak Edward Seli	552555401000	Rh Ayum Plassu	1.933363, 111.187811	2.020	2.020
234.	Ismail Bin Johari	534526201000	Saratok	-	2.000	2.000
235.	Raya Ak Salinggay	519402701000	Rh Bujang Empayang	-	2.360	2.360
236.	Jacky Ak Jenau	547975701000	Rh Chuat, Empayang	-	1.700	1.700
237.	Lemoy Ak Unggang	480744601000	Rh Chuat, Empayang	-	0.670	0.670
238.	Lidum Ak Jura	550219801000	Rh Chuat, Empayang	-	5.740	5.740
239.	Christina Munap Ak Ayu	598032401000	Rh Chuat, Empayang	-	5.000	5.000
240.	Mu Sze Moi	556535101000	Rh Chuat, Empayang	-	10.260	10.260
241.	Selijek Ak Bugey	546143201000	Rh Chuat, Empayang	1.891066, 111.137244	6.080	6.080
242.	Edward Ayum Ak Abol	547984601000	Rh Chuat, Empayang	1.882298, 111.141042	1.690	1.690
243.	Ugak Ak Sari	550232501000	Rh Chuat, Empayang	-	3.100	3.100

MSP0 Public Summary Report
Revision 1 (Feb 2020)

No.	Smallholder		Location of Planted Area (District)	GPS Coordinates	Certified Area (ha)	Planted Area (ha)
	Name	MPOB License Number				
244.	Jana Ak Sari	547988901000	Rh Chuat, Empayang	-	2.000	2.000
245.	Ani Ak Empading	547972201000	Rh Chuat, Empayang	1.8816631, 111.142388	2.700	2.700
246.	Maydelin Ak Ayu	552883901000	Rh Chuat, Empayang	-	1.350	1.350
247.	Demit Ak Gumat	597571101000	Rh Chuat, Empayang	-	3.040	3.040
248.	Helen Ak Ayu	535564101000	Rh Chuat, Empayang	-	9.560	9.560
249.	Stephen Ak Serta	507921001000	Paloh Kabong	1.890556, 111.144167	19.390	19.390
250.	Redges Ak Serta	547974901000	Rh Chuat, Empayang	1.871208, 111.133667	2.000	2.000
251.	Lily Malaya Ak Sagoh	548444101000	Rh Chuat, Empayang	1.887573, 111.148986	1.690	1.690
252.	Pala Ak Gumat	454655301000	Rh Chuat, Empayang	1.878548, 111.136888	2.700	2.700
253.	Hamsawi Bin Hamid	531908301000	Kampung Sessang, Kabong	1.90160, 111.18420	2.000	2.000
254.	Bonigers Ak Barnabas Sabai	593102101000	Rh Ragai Plassu	1.901611, 111.184194	2.000	2.000
255.	Unchu Ak Bungey	490088801000	Rh Unchu Melintang Roban	-	3.350	3.350
256.	Engkamat Ak Keri	490087001000	Rh Unchu Melintang Roban	1.888361, 111.297139	4.670	4.670
257.	Luna Ak Patan	463968301000	Rh Ganti Roban	1.884397, 111.260605	3.080	3.080
258.	Runin Ak Dunya	498252301000	Engkajang, Plassu, Kabong	-	4.360	4.360
259.	Roselyn Ak Samson Taka	576382001000	Engkajang, Plassu, Kabong	-	2.000	2.000
260.	Mancha Ak Belukun	576381101000	Engkajang, Kabong	-	2.000	2.000
261.	Terrence Ak Wilson	550775101000	Engkajang, Kabong	-	4.700	4.700

MSP0 Public Summary Report
Revision 1 (Feb 2020)

No.	Smallholder		Location of Planted Area (District)	GPS Coordinates	Certified Area (ha)	Planted Area (ha)
	Name	MPOB License Number				
262.	Unau Ak Gumat	550222801000	Rh Chuat, Empayang	-	2.410	2.410
263.	Gramong Ak Bandak	446361501000	Rh Chuat, Empayang	-	1.620	1.620
264.	Ling Kai Soon	579786401000	Sg Garam Seridoh Roban	1.985371, 111.250081	30.920	30.920
265.	Wong Wen Houng	579787201000	Sg Garam Seridoh Roban	1.862844, 111.207945	31.560	31.560
266.	Philomena Anak Tarat	580004101000	Sg Pasir, Porim Kabong	1.985278, 111.250081	5.000	5.000
267.	Sulaiman Bin Nawi	746970001029	Kampung Kabong	1.923333, 111.221789	2.570	2.570
268.	Suzylyn Anak Entering	744127001029	Rh Ayum Plassu	-	0.870	0.870
269.	Thomas Anak Jonathan Bensen	741872001029	Rh Ayum Plassu	-	5.000	5.000
270.	Sima Anak Megat	744981001029	Empayang Kabong	-	3.510	3.510
271.	Belayau Anak Rajet	427193701000	Jalan Nyabor Gerigat	-	8.800	8.800
272.	Duek Anak Kelimbang	460967901000	Rh Jemat Empayang	-	7.760	7.760
273.	Morni Bin Dris	748495001029	Kupang	1.731252, 111.287051	2.430	2.430
274.	Laoh Anak Sitam	513264101000	Kerangan Ulu Roban	-	4.030	4.030
275.	Kipli Bin Tapa	820169001029	Perpat	1.75729, 111.15926	2.030	2.030
276.	Daniel Anak Baki	593107201000	Plassu	1.75729, 111.15926	4.000	4.000
277.	Gadoh Anak Lawang	456471301000	Lot 207,316,410 Roban	-	6.740	6.740
278.	Saut Anak Kilat	547171301000	Sg Rumpit	1.966165, 111.1934	2.000	2.000
279.	Rumi Anak Kilat	547168301000	Sg Rumpit	1.966165, 111.1934	2.000	2.000
280.	Dayak Anak Kilat	547173001000	Sg Rumpit	1.966165, 111.1934	2.000	2.000

MSP0 Public Summary Report
Revision 1 (Feb 2020)

No.	Smallholder		Location of Planted Area (District)	GPS Coordinates	Certified Area (ha)	Planted Area (ha)
	Name	MPOB License Number				
281.	Para Ak Bagai	460900801000	Empayang Kabong	1.966165, 111.1934	3.040	3.040
282.	Kandau Ak Dumu	550963001000	Empayang Kabong	-	2.000	2.000
283.	Mahri Bin Lot	556518101000	Perpat	1.74961, 111.15606	1.870	1.870
284.	Senini Anak Lijam	591661801000	Lichok Baru	1.74961, 111.15606	2.000	2.000
285.	Aini Bin Sebli	243363901000	Kabong	-	25.510	25.510
286.	Gani Bin Sli	501244101000	Perpat	1.76585, 111.18169	2.270	2.270
287.	Sauti Bin Seman	574545701000	Lot 328	1.76585, 111.18169	1.800	1.800
288.	Sulaiman Bin Udin	601792101000	Kampung Perpat	1.74545, 111.15705	1.000	1.000
289.	Munji Bin Golong	601503101000	Kampung Perpat	1.75933, 111.16546	2.000	2.000
290.	Bairol Bin Morni	57674510100	Kampung Perpat	1.75933, 111.16546	2.000	2.000
291.	Daraie Bin Aikan	566090701000	Kampung Sebalu	1.76436, 111.18319	8.100	8.100
292.	Mataril Bin Sujang	735957001029	Kampung Perpat	1.78778, 111.16891	2.000	2.000
293.	Nawi Bin Mansor	751063001029	Kampung Perpat	1.76015, 111.16006	2.010	2.010
294.	Madat Anak Ason	575092201000	Skim Kali Kaba	1.76015, 111.16006	3.000	3.000
295.	Jedin Bin Morshidi	485336701000	Kampung Perpat	1.75431, 111.15908	2.870	2.870
296.	Putit Bin Kassim	599937801000	Kampung Perpat	1.75431, 111.15908	3.450	3.450
297.	Mohammad Bin Udin	590031201000	Kampung Perpat	1.75855, 111.16519	2.000	2.000
298.	Kadeli Bin Emin	584984801000	Kampung Perpat	1.77349, 111.17571	2.000	2.000
299.	Steward Anak Madat	575088401000	Kampung Skim Kali Kaba	1.722419, 111.171035	2.000	2.000

MSP0 Public Summary Report
Revision 1 (Feb 2020)

No.	Smallholder		Location of Planted Area (District)	GPS Coordinates	Certified Area (ha)	Planted Area (ha)
	Name	MPOB License Number				
300.	Simon Anak Uding	601495301000	Kampung Perpat	1.830889, 111.171472	2.500	2.500
301.	Mawat Anak Aman	575091401000	Kampung Lubok Nibong	1.72545, 111.173272	2.000	2.000
302.	Unjah Anak Jerah	543015401000	Kampung Perpat	1.739585, 111.14797	2.700	2.700
303.	Yanti Binti Pensen	551610501000	Kampung Perpat	1.739585, 111.14797	2.000	2.000
304.	Karim Bin Bujang	518424201000	Kampung Perpat	1.756348, 111.159521	3.620	3.620
305.	Ramblee Bin Ganti	493681501000	Kampung Perpat	1.74707, 111.15791	2.270	2.270
306.	Ismail Bin Kasim	531895801000	Kampung Kaba	-	2.360	2.360
307.	Olter Ak Ujeng	488968001000	Melintang Roban	1.761604, 111.185832	5.000	5.000
308.	Roslan Bin Lebar	551768301000	Kaba	-	5.060	5.060
309.	Brahim Bin Jeti	735953001029	Kaba	1.804321, 111.166567	2.000	2.000
310.	Othman Bin Abdullah	548605201000	Kaba	1.711111, 111.188889	4.050	4.050
311.	Sidik Bin Sujang	567853901000	Kampung Perpat	1.711111, 111.188889	3.350	3.350
312.	Bohan Bin Ramli	761387001029	Perpat	1.75978, 111.15995	1.010	1.010
313.	Meri Bin Draman	761392001029	Kampung Perpat	1.75978, 111.15995	2.000	2.000
314.	Ahmad Bin Marudin	583331301000	Kampung Kabong	1.74448, 111.15721	2.000	2.000
315.	Daud Bin Leman	474233601000	Kampung Hilir Kabong	-	2.000	2.000
316.	Fauzi B. Abdillah	491422601000	Kampung Hilir Kabong	-	2.000	2.000
317.	Morni Bin Derahman	751462001029	Kampung Sungai Endot	-	5.070	5.070
318.	Mohamad Bin Nor	560521301000	Kampung Alit Kabong	-	2.000	2.000

MSP0 Public Summary Report
Revision 1 (Feb 2020)

No.	Smallholder		Location of Planted Area (District)	GPS Coordinates	Certified Area (ha)	Planted Area (ha)
	Name	MPOB License Number				
319.	Chua Sui Huat @ Chua Kok Kiong	536480101000	Kabong	-	4.460	4.460
320.	Kiu Sing Kee	438452901000	Kabong	-	9.110	9.110
321.	Lee Khang Kok	436037901000	Kabong	-	5.880	5.880
322.	Chiu Kwong Kee	438442101000	Kabong	-	10.000	10.000
323.	Buang Bin Yaman	462858401000	Kampung Sungai Endot	-	4.860	4.860
324.	Rosalind Lema Anak Tadong	593104801000	Barit Sebbubu	-	8.780	8.780
325.	Ribun @ Tugang Anak Jampang	486417201000	Sungai Antu	-	4.720	4.720
326.	Ija Binti Sli	498393701000	Kampung Perpat	1.76218, 111.18533	2.000	2.000
327.	Uli Bin Udin	535525001000	Kampung Perpat	1.76218, 111.18533	2.000	2.000
328.	Helen Anak Nichol Chella	534373001000	Sedi	1.7773, 111.17188	33.780	33.780
329.	Tadong Ak Ujang	452803201000	Sedi	1.971733, 111.269039	1.590	1.590
330.	Robert Anak Baking	504654101000	Sedi	1.985462, 111.289905	4.050	4.050
331.	Lily Anak Nicol Chella	445756901000	Sedi	-	31.200	31.200
332.	Juan Anak Gawong	561412301000	Sedi	1.991736, 111.267997	0.670	0.670
333.	Lingih Anak Enjah	568076201000	Panjang Baroh	-	3.370	3.370
334.	Dandi Anak Lawai	745056001029	Sedi	-	2.000	2.000
335.	Caroline Jelumi Anak Empaga	745057001029	Sedi	-	2.000	2.000
336.	Enta Anak Landa	316924701000	Plassu	-	2.430	2.430
337.	Ganti Anak Anjan	590423701000	Nyiar	1.88422, 111.27257	1.010	1.010

MSP0 Public Summary Report
Revision 1 (Feb 2020)

No.	Smallholder		Location of Planted Area (District)	GPS Coordinates	Certified Area (ha)	Planted Area (ha)
	Name	MPOB License Number				
338.	Juan Anak Kudang	509697101000	Roban	-	4.500	4.500
339.	Alif Bin Sepawi	548373801000	Nyabor	1.757943, 111.178982	1.010	1.010
340.	Mohammad Merdeka @ Muhammad Bin Sanyut	458105701000	Saratok	1.757943, 111.178982	3.000	3.000
341.	Anuar Bin Saini	520664501000	Kaba	1.721667, 111.196944	2.360	2.360
342.	Daryl Mitcheel Anak Senin	756334001000	Sg Rumpit	1.721667, 111.196944	2.000	2.000
343.	Zanudin Bin Man	553357301000	Kaba	1.998966, 111.21327	3.280	3.280
344.	Ahmad Bin Jali	547472101000	Kaba	1.741177, 111.205987	3.010	3.010
345.	Madzar Baidi	496224701000	Kaba	1.739155, 111.202138	7.350	7.350
346.	Billy Anak Meresat	754314001000	Sg Rumpit	1.7401, 111.205232	2.030	2.030
347.	Jawai Ak Unggang	754062001000	Sg Rumpit	2.002157, 111.210713	1.080	1.080
348.	Hamry Bin Elon	550972901000	Kaba	1.805583, 111.117306	1.010	1.010
349.	Rendi Anak Nglai	575463401000	Lubok Nibong	1.743608, 111.206889	2.000	2.000
350.	Mokhtar Bin Mohamad Tahir	547582401000	Kaba	1.761146, 111.185741	1.000	1.000
351.	Mat @ Mat Jenin Bin Lubor	550835801000	Kabong	-	2.500	2.500
352.	Seron Bin Darauf	786173001029	Emplam	1.912278, 111.160222	5.400	5.400
353.	Larry Donny Dom Anak Ferdrick Jatan	547488701000	Kabong	-	6.000	6.000
354.	Shukeran Bin Sali	518449801000	Kabong	1.862152, 111.180202	2.000	2.000
355.	Jaya Anak Tini	580014801000	Kabong	1.862152, 111.180202	4.180	4.180
356.	Morni Bin Mot	536688001000	Kabong	1.75706, 111.16518	2.000	2.000

MSP0 Public Summary Report
Revision 1 (Feb 2020)

No.	Smallholder		Location of Planted Area (District)	GPS Coordinates	Certified Area (ha)	Planted Area (ha)
	Name	MPOB License Number				
357.	Prescilla Ana Anak Ambau	754185001029	Kabong	1.756667, 111.165833	0.810	0.810
358.	Ismail Bin Mohamad Nor	534486001000	Kabong	1.805583, 111.117306	4.120	4.120
359.	Jamalie Bin Piee	755211001029	Sessang	-	5.410	5.410
360.	Saupi Bin Jabeli	407833901000	Sessang	-	26.140	26.140
361.	Tuah Bin Samaon	435975301000	Sessang	1.880389, 111.174944	2.560	2.560
362.	Hussain Bin Adeng	548411401000	Sessang	1.895222, 111.182861	2.500	2.500
363.	Shutigno Bin Boom	540081601000	Emplam	1.912493, 111.179328	5.390	5.390
364.	Udin Bin Li	520891501000	Sessang	1.830889, 111.171472	8.000	8.000
365.	Ambau Anak Kilat	755208001029	Sg Rumput	1.963056, 111.192778	1.220	1.220
366.	Edward Gella Baul @ Gella Anak Baul	556433901000	Saratok	-	18.650	18.650
367.	John Dom Baul	556432101000	Saratok	1.715028, 111.201806	14.980	14.980
368.	Abang Sulong Bin Abang Seman	546996401000	Sessang	1.715028, 111.201806	2.160	2.160
369.	Mohd Suboh Bin Jabeli	522925401000	Sessang	-	14.160	14.160
370.	Abdullah Bin Salim	544123701000	Sessang	1.781111, 111.169917	2.500	2.500
371.	Juliha Binti Mahmudin	537376201000	Sessang	1.889972, 111.200944	2.000	2.000
372.	Sapawi Bin Loko	438393001000	Kaba	1.788444, 111.169167	1.600	1.600
373.	Mastekah Binti Bakar	543095201000	Sessang	1.728583, 111.207528	2.500	2.500
374.	Joseph Jampi Anak Gadoh	545522001000	Sg Engkerumai Ulu Roban	1.869417, 111.179472	2.020	2.020
375.	Busman Bin Madeli	754312001029	Sg Parit	1.938444, 111.29725	17.310	17.310

MSP0 Public Summary Report
Revision 1 (Feb 2020)

No.	Smallholder		Location of Planted Area (District)	GPS Coordinates	Certified Area (ha)	Planted Area (ha)
	Name	MPOB License Number				
376.	Kapi Bin Parali	550968101000	Sg Parit	1.745933, 111.200243	2.000	2.000
377.	Alexius Punggai Anak Jeffrey Nyanau	518773001000	Sedi	1.7344, 111.208051	4.000	4.000
378.	Felix Empari Anak Kumu	760323001029	Sedi	-	0.330	0.330
379.	Rosli Bin Ramlee	741873001029	Tengah Kabo	-	5.020	5.020
380.	Lambai Anak Entalai	438449901000	Lubuk Nibong	1.172861, 111.209417	0.740	0.740
381.	Massarie Binti Drahman	761394001029	Perpat	1.74474, 111.15764	2.030	2.030
382.	Julai Ak Unggang	552271701000	Nyabor	1.74474, 111.15764	2.700	2.700
383.	Unggang Ak Daud	458282701000	Nyabor	-	3.350	3.350
384.	Mostapha Bin Jarawi	472120701000	Kabong	-	9.060	9.060
385.	Awang Yaman Awang Zaini	562951101000	Hulu Kabong	-	1.680	1.680
386.	Lau Teck Leong	744128001029	Menggeris	-	2.500	2.500
387.	Endik Anak Kedit	520895801000	Menggeris	1.971194, 111.193167	2.000	2.000
388.	Adenan Bin Madeli	513287601000	Kaba	1.995222, 111.209111	4.370	4.370
389.	Talab Anak Raweng	571029701000	Panjang Atas	-	2.020	2.020
390.	Philip Anak Langgoi	495276401000	Menggeris	-	3.910	3.910
391.	Anggau Anak Ngingie	751064001029	Alit	-	8.770	8.770
392.	Gedie Anak Japar	551529001000	Engkabang	1.976276, 111.193459	2.000	2.000
393.	Manggai Anak Mansor	551528101000	Engkabang	1.985334, 111.203219	2.000	2.000
394.	Norizan Binti Chinch	544477501000	Sessang	1.8649, 111.178413	2.000	2.000

MSP0 Public Summary Report
Revision 1 (Feb 2020)

No.	Smallholder		Location of Planted Area (District)	GPS Coordinates	Certified Area (ha)	Planted Area (ha)
	Name	MPOB License Number				
395.	Merali Bin Terang	424836601000	Sg Saran	-	3.000	3.000
396.	Ensriban Anak Laga	521272601000	Sungai Rumput	1.996611, 111.193639	4.020	4.020
397.	Kamal Bin Ihi	562772101000	Emplam	1.996611, 111.193639	2.000	2.000
398.	Mark Anak Ahju	504659101000	Sedi	1.867639, 111.192139	33.370	33.370
399.	Lujum Anak Ngadan	744424001029	Nyabor	-	18.000	18.000
400.	Embo Binti Bohan	443149701000	Emplam	1.899194, 111.213472	3.450	3.450
401.	Jus Anak Jawan	548027501000	Empayang Kabong	1.899194, 111.213472	2.360	2.360
402.	Joseph Saok Anak Majang	596379901000	Menggeris	-	2.000	2.000
403.	Dara Anak Bunya	4264973301000	Empayang Kabong	-	6.190	6.190
404.	Asuda Anak Gara	546680901000	Sg Rumput	-	2.000	2.000
405.	Malaya Anak Manja	751443001029	Sungai Rumput	1.997966, 111.212165	2.000	2.000
406.	Haszanariah Binti Hassan	558149701000	Tanjung Kembang	1.997966, 111.212165	10.260	10.260
407.	Susri Bin Mahdi	548640101000	Tanjung Kembang	-	15.370	15.370
408.	Fatihah Binti Bus	745500001029	Perpat	1.755609, 111.158435	0.810	0.810
409.	Silang Anak Bagong	757361001029	Pangey	1.755609, 111.158435	1.690	1.690
410.	Pantan Anak Long	757362001029	Sg Rumput	1.99526, 111.209929	1.690	1.690
411.	Mury Anak Chang	755841001029	Sg Rumput	1.99526, 111.209929	2.000	2.000
412.	Galing Anak Ason	573147201000	Lubok Nibong	1.998301, 111.206834	4.000	4.000
413.	Jawong Anak Chang	756440001029	Sg Rumput	1.998301, 111.206834	1.080	1.080

MSP0 Public Summary Report
Revision 1 (Feb 2020)

No.	Smallholder		Location of Planted Area (District)	GPS Coordinates	Certified Area (ha)	Planted Area (ha)
	Name	MPOB License Number				
414.	Willy Ak Awet	551194401000	Sungai Padi	1.985667, 111.207861	6.900	6.900
415.	Ong Swee Hui	548024101000	Lubok Pisang, Kabong	1.958222, 111.24375	3.700	3.700
416.	Layang Anak Awet	438592401000	Plassu	1.945528, 111.187972	2.020	2.020
417.	Adanan Bin Abang Damit	545968301000	Sessang	-	2.000	2.000
418.	Kamarulzaman Bin Mahmudin	538450101000	Sessang	1.891944, 111.170944	2.000	2.000
419.	Beti Anak Jaor	453537301000	Roban	1.808833, 111.167278	0.680	0.680
420.	Umpie Anak Dom	556393601000	Roban	-	1.010	1.010
421.	Narawie Bin Bujang	519368301000	Kupang	-	2.000	2.000
422.	Edward Banggai Anak Sulang	578013901000	Plassu	-	4.590	4.590
423.	Edwin Anak Wilson	578018001000	Plassu	1.965611, 111.233361	2.000	2.000
424.	Anita Anak Agam	757914001029	Plassu	1.958444, 111.264694	2.160	2.160
425.	Pauline Anak Wilson	761384001029	Plassu	1.974389, 111.236722	2.360	2.360
426.	Regin Anak Wilson	761389001029	Plassu	1.974444, 111.237139	9.220	9.220
427.	Guang Anak Denggat	552514701000	Sungai Antu	1.96425, 111.234694	2.020	2.020
428.	Empie Anak Gadut	744971001029	Jabey Nyabor	-	0.670	0.670
429.	Garamung Anak Liyew	546688401000	Engkabang	1.92665, 111.198434	1.010	1.010
430.	Setimba Anak Awang	548628101000	Engkabang	1.98025, 111.205778	2.160	2.160
431.	Juan Anak Usit	547731201000	Menggeris	-	2.670	2.670
432.	Bandan Anak Jilom	550518901000	Engkabang	1.982064, 111.192645	2.000	2.000

MSP0 Public Summary Report
Revision 1 (Feb 2020)

No.	Smallholder		Location of Planted Area (District)	GPS Coordinates	Certified Area (ha)	Planted Area (ha)
	Name	MPOB License Number				
433.	Kiu Loong Kee	554716701000	Kabong	-	1.680	1.680
434.	Kiu Tai Kee	551273801000	Kabong	1.816127, 111.114037	1.350	1.350
435.	Lucy Lue	437020001000	Kabong	-	14.700	14.700
436.	Bunau @ Lingkong Anak Uging	541092701000	Menggeris	-	2.800	2.800
437.	Bujang Bin Musa	538433101000	Emplam	-	2.800	2.800
438.	Mohamad Asfia Bin Adenan	514067901000	Nyabor	1.870083, 111.192444	28.220	28.220
439.	Mohammad Bin Nor	560521301000	Kabong	-	2.000	2.000
440.	Gaston Qion Emmanuel Ak George	544417101000	Nyabor	-	5.310	5.310
441.	Gloria Kinot Anak Abot	544410401000	Nyabor	-	16.930	16.930
442.	Rafeni Bin Kamar	600061101000	Kaba	-	14.230	14.230
443.	Salleh Bin Epok	434869501000	Kabong	1.984234, 111.247389	2.000	2.000
444.	Sepali Bin Udin	538461601000	Kaba	1.832766, 111.165699	4.700	4.700
445.	Arip Bin Bujang	531632701000	Kabong	1.76293, 111.184503	2.000	2.000
446.	Mohd Sapawie Bin Abg Juhai	551222301000	Kupang	-	5.060	5.060
447.	Pok Anak Sigat	554906201000	Empayang Kabong	1.733444, 111.2855	6.720	6.720
448.	Entengan Anak Pangkal	549933201000	Ulu Roban	-	3.000	3.000
449.	Ijah Anak Kedit	588141501000	Menggeris	-	1.000	1.000
450.	Arip Anak Taman	744507001029	Lubok Nibong	1.961417, 111.197139	2.500	2.500
451.	Sangkan Anak Blanda	685844001029	Lubok Nibong	1.72337, 111.1813	4.500	4.500

MSP0 Public Summary Report
Revision 1 (Feb 2020)

No.	Smallholder		Location of Planted Area (District)	GPS Coordinates	Certified Area (ha)	Planted Area (ha)
	Name	MPOB License Number				
452.	Mostapha Bin Eli	548443201000	Nyabor	1.72234, 111.18248	2.000	2.000
453.	Hamzah Bin Eli	560520501000	Nyabor	-	1.700	1.700
454.	Johari Bin Naie	454644801000	Nyabor	-	6.350	6.350
455.	Wong Lee Thian	496807501000	Roban	-	14.180	14.180
456.	Lau Ngie Kai	565412501000	Sungai Gurun	-	20.270	20.270
457.	Ling Yien Mee	555985801000	Roban	-	21.000	21.000
458.	Anyam Anak Gon	442357501000	Empayang Kabong	-	2.020	2.020
459.	Bakar Anak Sebau	550849801000	Empayang Kabong	-	3.930	3.930
460.	Behong Bin Saginah	548667201000	Kabong	-	1.250	1.250
461.	Abdul Kadar Bin Kasat	522168701000	Kabong	1.836125, 111.159133	2.500	2.500
462.	Rawing Anak Impin	538451901000	Kabong	-	7.560	7.560
463.	Ganda Anak Ajang	590360501000	Kabong	1.918061, 111.219597	2.160	2.160
464.	Chuat Anak Bugey	548687701000	Kabong	1.88922, 111.136399	3.500	3.500
465.	Gallang Anak Bang	490399201000	Kabong	-	1.390	1.390
466.	Wawee Bin Daud	553134101000	Kaba	1.7597074, 111.189135	2.000	2.000
467.	Roslin Binti Wawee	460863001000	Pusa	1.7597074, 111.189135	7.430	7.430
468.	Sulaiman Bin Rajie	553133301000	Kaba	1.7596105, 111.187573	2.000	2.000
469.	Musa Bin Seli	553130901000	Kaba	1.759611, 111.187573	2.000	2.000
470.	Amifahrul Bin Wawee	553131701000	Kaba	1.759844, 111.187936	2.000	2.000

MSP0 Public Summary Report
Revision 1 (Feb 2020)

No.	Smallholder		Location of Planted Area (District)	GPS Coordinates	Certified Area (ha)	Planted Area (ha)
	Name	MPOB License Number				
471.	Mohammad Nordin Bin Wawee	553132501000	Pusa	1.7604476, 111.188096	2.000	2.000
472.	Buang Bin Wawee	553129501000	Debak	-	2.000	2.000
473.	Garit Anak Kedit	595859101000	Menggeris	-	2.000	2.000
474.	Phiong Ah Chin	471191101000	Kabong	1.974583, 111.201417	11.700	11.700
475.	Ajis Bin Bujang	498247701000	Saratok	-	4.650	4.650
476.	Chundau Anak Enting	758700001029	Sedi	1.734139, 111.286278	7.670	7.670
477.	Kiplie Bin Yusuf	544475901000	Sessang	1.88016, 111.173653	2.000	2.000
478.	Raili Bin Sohor	456200101000	Nyabor	1.88016, 111.173653	4.820	4.820
479.	Aziz Bin Aman	550851010000	Sungai Muroh	1.916897, 111.175873	6.000	6.000
480.	Aman Bin Ali	550855201000	Gerigat	1.895889, 111.147722	2.790	2.790
481.	Osman Bin Jaini	550007101000	Sessang	2.008194, 111.188833	7.690	7.690
482.	Sabeli Bin Paiee	520663701000	Sessang	1.88275, 111.175167	6.000	6.000
483.	Udim Bin Hassim	534484301000	Sessang	1.863265, 111.178422	2.000	2.000
484.	Kasat Bin Spawi	791861001029	Kabong	-	4.700	4.700
485.	Bolhan Bin Jali	545883101000	Kabong	1.898011, 111.162109	2.500	2.500
486.	Timah Binti Pawi	549022001000	Kabong	1.811229, 111.167522	2.700	2.700
487.	Julaihi Bin Pawi	535902601000	Kabong	-	4.000	4.000
488.	Telly Anak Kilat	551220701000	Lubuk Pisang	-	2.000	2.000
489.	Catherine Sambai Anak Lujum	590644201000	Lubuk Pisang	1.98309, 111.191962	2.000	2.000

MSP0 Public Summary Report
Revision 1 (Feb 2020)

No.	Smallholder		Location of Planted Area (District)	GPS Coordinates	Certified Area (ha)	Planted Area (ha)
	Name	MPOB License Number				
490.	Agnes Sudan Ak Douglas Aping	595603201000	Sg Pasir	-	2.700	2.700
491.	Roselind Berayan	596354301000	Sg Pasir	-	1.350	1.350
492.	Bandang Anak Numpang	559611701000	Sg Pasir	-	6.750	6.750
493.	Abak Anak Numpang	594805601000	Sg Pasir	-	4.050	4.050
494.	Anggat Ak Chunggat	560685601000	Sg Pasir	-	1.680	1.680
495.	Ringkai Anak Serenah	595612101000	Sg Pasir	-	2.700	2.700
496.	Roslan Bin Mahdi	518448001000	Sessang	1.862116, 111.181903	2.000	2.000
497.	Suraya Binti Sebeli	558712601000	Emplam	1.862116, 111.181903	2.000	2.000
498.	Mohammad Ean Syurajahiddin Bin Jampian	558711801000	Emplam	1.862475, 111.202662	2.000	2.000
499.	Mohamad Bin Udin	590031201000	Perpat	1.75855, 111.16519	2.000	2.000
500.	Jampi Anak Talap	534386301000	Plassu	-	1.010	1.010
501.	Manja Anak Mansor	438461801000	Sungai Rumput	-	6.750	6.750
502.	Chua Eng Hock	761881001029	Roban	1.902389, 111.278639	3.380	3.380
503.	Mariana Ak Ikom	594268601000	Sg Antu	1.902389, 111.278639	1.230	1.230
504.	Tira Anak Berundang	456434901000	Sg Antu	-	3.380	3.380
505.	John Anak Manja	546682501000	Sungai Rumput	-	2.000	2.000
506.	Lanchang Anak Lewi	547172101000	Sungai Rumput	1.994408, 111.195158	2.000	2.000
507.	Enduyan Anak Mansor	546687601000	Sungai Rumput	-	2.000	2.000
508.	Nurin Anak Enting	546677901000	Sungai Rumput	1.98664, 111.206285	2.000	2.000

MSP0 Public Summary Report
Revision 1 (Feb 2020)

No.	Smallholder		Location of Planted Area (District)	GPS Coordinates	Certified Area (ha)	Planted Area (ha)
	Name	MPOB License Number				
509.	Senin Anak Mansor	756333001029	Sungai Rumput	1.995168, 111.210718	4.000	4.000
510.	Meresat Anak Mansor	544251901000	Sungai Rumput	1.970749, 111.194092	4.000	4.000
511.	Malek Bin Pawi	534508401000	Kabong	1.970749, 111.194092	2.000	2.000
512.	Pillie Anak Banseng	546684101000	Sungai Rumput	-	2.000	2.000
513.	Kancha Anak Anyau	570118201000	Plassu	1.986725, 111.209934	4.000	4.000
514.	Johny Swil	590535701000	Plassu	1.941303, 111.228041	2.000	2.000
515.	Mataim Bin Ilin	535561601000	Nyabor	1.918182, 111.174076	3.010	3.010
516.	Filex Empari Anak Kumu	760323001029	Sedi	1.981933, 111.263447	0.330	0.330
517.	Aju Anak Mawat @ Ahju Mawat	748671001029	Sedi	-	35.420	35.420
518.	Antau Anak Manja	751461001029	Sg Rumput	1.988511, 111.207034	2.000	2.000
519.	Ahmad Putera @ Sagap Bin Bujang	524025801000	Alit	1.988511, 111.207034	2.500	2.500
520.	Mohammad Fitry Abdullah	535114901000	Pangey	1.89675, 111.15750	7.150	7.150
521.	Jali Anak Tindit	746150001029	Pangey	1.990417, 111.190222	6.200	6.200
522.	Nantai Anak Jantum	746153001029	Pangey	1.990611, 111.190389	7.160	7.160
523.	Graman Anak Busum	549387301000	Pangey	1.989917, 111.19025	9.790	9.790
524.	Bujang Bin Samah	546149101000	Kabong	1.995722, 111.192528	3.250	3.250
525.	Liap Anak Assan	536690101000	Menggeris	-	8.730	8.730
526.	Kadir @ Bahudin Bin Mat	243362001000	Kabong	1.964528, 111.200028	5.030	5.030
527.	Brawoh Anak Jantum	536492501000	Pangey	-	6.810	6.810

MSP0 Public Summary Report
Revision 1 (Feb 2020)

No.	Smallholder		Location of Planted Area (District)	GPS Coordinates	Certified Area (ha)	Planted Area (ha)
	Name	MPOB License Number				
528.	Lidam Anak Banyoi	530315201000	Engkerumai	2.000556, 111.207111	2.700	2.700
529.	Nori Anak Juntan	562857401000	Sungai Padi Plassu	1.951806, 111.308528	3.370	3.370
530.	Glen Anak Ayum	478585001000	Plassu	-	2.220	2.220
531.	Hossin Bin Sulieman	758725001029	Kabong	-	3.640	3.640
532.	Roselind Bundai Anak Liap	750601001029	Kabong	-	3.380	3.380
533.	Ricky Anak Liap	750602001029	Menggeris	1.96400, 111.201806	3.380	3.380
534.	Abdul Rahim Bin Bastani	773212001029	Menggeris	1.96525, 111.196389	2.000	2.000
535.	Latip Bin Seri	470186901000	Emplam	-	4.680	4.680
536.	Sami Anak Tama	456199401000	Empayang Kabong	-	2.290	2.290
537.	Harry Dalang Anak Tengkuang	775285001029	Roban	1.887601, 111.141223	5.000	5.000
538.	Brandah Anak Mansor	547813101000	Pangey	1.997625, 111.194308	5.400	5.400
539.	Rabing Anka Lanchang	756442001029	Sg Rumput	1.997625, 111.194308	1.080	1.080
540.	Bujang Bin Jali	400782201000	Meradin	1.98806, 111.206027	5.500	5.500
541.	Minah Anak Jali	547811401000	Pangey	- , -	5.320	5.320
542.	Bujang Anak Sarau	547581601000	Engkabang	1.991139, 111.199194	4.720	4.720
543.	Affandy Alit @ Ossman Alit	773949001029	Sessang	2.015861, 111.192444	2.360	2.360
544.	Luis Anak Brain	539456501000	Nyabor	1.872139, 111.175167	2.500	2.500
545.	Abdul Rahman Bin Samsu	777589001029	Sessang	1.927944, 111.186333	2.000	2.000
546.	Nangkai Anak Jangkat	548922101000	Panjang Atas	1.876833, 111.173806	6.750	6.750

MSP0 Public Summary Report
Revision 1 (Feb 2020)

No.	Smallholder		Location of Planted Area (District)	GPS Coordinates	Certified Area (ha)	Planted Area (ha)
	Name	MPOB License Number				
547.	Maseni Binti Ini	777711001029	Kampung Darat	-	2.000	2.000
548.	Aishah Binti Hazemi	588594101000	Kampung Emplam	1.897111, 111.148528	2.000	2.000
549.	Yusmandi Sonny Bin Hazemi	588595001000	Kampung Emplam	1.8663954, 111.207935	2.000	2.000
550.	Lawi Anak Jali	756449001029	Sungai Rumput	1.992137, 111.19841	0.810	0.810
551.	Entira Anak Buli	547169101000	Sungai Rumput	1.992137, 111.19841	2.000	2.000
552.	Baat Anak Leman	550816101000	Plassu	1.967194, 111.19000	2.000	2.000
553.	Farizan Bin Salleh	529181201000	Kaba	1.948972, 111.227111	2.700	2.700
554.	Brayan Anak Ayong	549386501000	Engkabang	1.740806, 111.195167	2.500	2.500
555.	Nordin Bin Sabeli	773950001029	Sessang	1.966389, 111.190528	2.000	2.000
556.	Qamarul Ariffine Bin Majidi	459242301000	Kabong	1.922586, 111.182299	3.35	3.35
557.	Nasir Bin Madeli	438423501000	Kalaka	1.804722, 111.286979	4.72	4.72
558.	Gan Eng Kie	452819901000	Kalaka	1.78050, 111.354222	36.44	36.44
559.	Sajerah Bin Busrah	746876001029	Kalaka	1.72506, 111.286979	4.03	4.03
560.	Morsidi @ Bahtiar Bin Jos	537044501000	Sungai Endot	1.812848, 111.103856	5.41	5.41
561.	Opandi Bin Dris	559411801000	Kabong	1.729003, 111.208487	29.04	29.04
562.	Ragayah Binti Gani	536345701000	Kalaka	1.753987, 111.302262	2.00	2.00
563.	Hamidah Binti Gani	536204301000	Kalaka	1.752178, 111.302319	2.00	2.00
564.	Harina Bin Sarkawi	571168401000	Kalaka	1.726111, 111.285556	9.09	9.09
565.	Narzali Bin Jamali	488981701000	Kalaka	1.703143, 111.320343	0.67	0.67

MSP0 Public Summary Report
Revision 1 (Feb 2020)

No.	Smallholder		Location of Planted Area (District)	GPS Coordinates	Certified Area (ha)	Planted Area (ha)
	Name	MPOB License Number				
566.	Rahjona Bin Hasan	554907101000	Perpat	1.75613, 111.16511	2.87	2.87
567.	Kudang Anak Kiba	565410901000	Seridoh	1.984889, 111.197083	5.37	5.37
568.	Nangit Anak Endok	567741901000	Seridoh	2.005639, 111.271417	2.00	2.00
569.	Nancy Anak Klak	577976901000	Seridoh	2.00575, 111.272861	2.5	2.5
570.	Anna Binti Haji Yusup	471231301000	Metang Desa	-	9.09	9.09
571.	Alwie Bin Sapali	405098101000	Metang Desa	-	18.19	18.19
572.	Lidang Anak Rinta	751497001029	Sungai Gerenjang	1.960639, 111.192111	2.70	2.70
573.	Sidek Bin Bujang	536733901000	Metang Desa	164565, 204770	2.00	2.00
574.	Engkamat Anak Keri	490087001000	Melintang Roban	1.890306, 111.300417	4.67	4.67
575.	Tanjung Anak Nyuin	761882001029	Perpat	1.748619, 111.162328	1.01	1.01
576.	Yusuf Bin Leman	543511301000	Kampung Hilir	-	2.00	2.00
577.	Rahman Bin Edin	494119301000	Kaba	1.743047, 111.197184	8.74	8.74
578.	Faishal Bin Salleh	536576001000	Sessang	1.869972, 111.18050	2.00	2.00
579.	Julai Anak Mula	759574001029	Melintang Roban	1.920306, 111.266389	2.87	2.87
580.	Round Anak Ajah	531719601000	Metong	-	3.84	3.84
581.	Ra'esah Jaraee	760322001029	Kampung Hilir Darat	-	7.08	7.08
582.	Tawan Anak Tukau @ Inyau	593105601000	Saratok	-	4.050	4.050
583.	Talip Bin Kameri	744412001029	Alit	-	24.93	24.93
584.	Ethyl Seling Anak Ujai	498400301000	Sg Ara Krian	1.724222, 111.295083	11.04	11.04

MSP0 Public Summary Report
Revision 1 (Feb 2020)

No.	Smallholder		Location of Planted Area (District)	GPS Coordinates	Certified Area (ha)	Planted Area (ha)
	Name	MPOB License Number				
585.	Arne Arsol Anak Ujai	545139901000	Sg Ara Krian	1.721278, 111.294194	8	8
586.	Einer Per Anak Ujai	545136401000	Sg Ara Krian	1.706917, 111.298278	5	5
587.	Ujai Anak Gani	498400304000	Sg Ara Krian	1.705111, 111.297222	20.95	20.95
588.	Jeffery Bin Deli	572167101000	Kabong	1.741022, 111.117769	3.37	3.37
589.	Liza Binti Ramat	595599101000	Kabong	1.83244, 111.284698	0.54	0.54
590.	Aidil Bin Rahmat	572166301000	Kabong	1.744288, 111.286102	3.37	3.37
591.	Pengiran Anak Ganti	775298001029	Sg Nyiar	1.874194, 111.273389	5.500	5.500
592.	Chaong Anak Tinggir	781766001029	Engkerumai	1.95275, 111.281194	1.550	1.550
593.	Bernard Encham Anak Bajieng	781777001029	Sg Rumput	1.951944, 111.198278	2.00	2.00
594.	Bajieng Anak Bangsa	781878001029	Sg Rumput	1.952222, 111.197222	2.00	2.00
595.	Bachelor Bin Badron	501704401000	Sungai Benang	2.00900, 111.194333	3.88	3.88
596.	Morni Bin Mataim	543330701000	Kampung Hilir	1.841139, 111.12150	2.00	2.00
597.	Pelado Anak Jabu	534529701000	Sg Antu	1.925639, 111.236306	1.76	1.76
598.	Bir Anak Rangga	744415001029	Sg Pasir	1.932778, 111.208556	5.17	5.17
599.	Thomas Anak Brundang	528143401000	Sg Antu	1.926556, 111.266722	1.01	1.01
600.	Mee Anak Blanda	721387001029	Kali Kaba	1.723194, 111.190417	2.5	2.5
601.	Muli Anak Abu	782915001029	Plassu	1.9475, 111.227778	4.72	4.72
602.	Parti Anak Angga	744420001029	Sg Pasir	1.949444, 111.266111	2.91	2.91
603.	Rahmali Bin Buang	538429201000	Sg Temaiei	1.79600, 111.16600	1.35	1.35

MSP0 Public Summary Report
Revision 1 (Feb 2020)

No.	Smallholder		Location of Planted Area (District)	GPS Coordinates	Certified Area (ha)	Planted Area (ha)
	Name	MPOB License Number				
604.	Daud Bin Gapar	548634601000	Sessang	1.895139, 111.188194	2.16	2.16
605.	Bunut Anak Uju	761895001029	Roban	1.955724, 111.377509	8.78	8.78
606.	Timban Anak Majeed	478192701000	Sg Pasir	-	3.37	3.37
607.	Site Anak Untan	538584101000	Sg Pasir	-	1.35	1.35
608.	Sait Anak Tuat	522615801000	Jelupang	1.882467, 111.244732	3.35	3.35
609.	Ulin Bin Berody @ Tabor	788836001029	Sg Endot	1.892889, 111.180361	6.127	6.127
610.	Rangga Anak Klak	557613201000	Sg Antu	1.930222, 111.411056	2.70	2.70
611.	Yeo Huay Heng	782522001029	Kabong	1.951492, 111.172889	13.5	13.5
612.	Jamain Bin Bujang	549390301000	Kabong	-	2.50	2.50
613.	Yusuf Bin Jafar	781053001029	Emplam	1.643611, 111.361944	1.01	1.01
614.	Biras Anak Entinggi	601793001000	Sarikei	-	9.000	9.000
615.	Brangum Anak Anji	548218901000	Jelupang	1.8871862, 111.239101	2.500	2.500
616.	Anta Anak Ruma	760540001029	Jelupang	1.8903759, 111.248663	4.670	4.670
617.	Jatan Anak Brangum	558813101000	Jelupang	1.8867861, 111.239349	2.000	2.000
618.	Yong Su Fang	546068101000	Roban	1.985472, 111.32325	12.750	12.750
619.	Ngelambai Anak Kemprau	551237101000	Sg Nyiar	1.883417, 111.289056	2.000	2.000
620.	Menuk Anak Gudom	551223101000	Jelupang	1.875778, 111.314861	4.000	4.000
621.	Corbos Anak Angga	550484101000	Jelupang	1.886833, 111.249639	4.000	4.000
622.	Julia Anak David	590381801000	Jelupang	1.884111, 111.248444	2.030	2.030

MSP0 Public Summary Report
Revision 1 (Feb 2020)

No.	Smallholder		Location of Planted Area (District)	GPS Coordinates	Certified Area (ha)	Planted Area (ha)
	Name	MPOB License Number				
623.	Morris Anak Apui	553575401000	Jelupang	1.886833, 111.249639	4.000	4.000
624.	Hassan Bin Amin	749540001029	Batang Maro	1.776389, 111.10000	4.390	4.390
625.	Sainah Anak Ranggie	552967301000	Jelupang	1.8924501, 111.246081	2.00	2.00
626.	Roger Anak Blawan	780316001029	Jelupang	1.889104, 111.238253	2.67	2.67
627.	Maliah Anak Upal	538589201000	Kampung Perpat	1.750917, 111.154361	2.00	2.00
628.	Jamal Bin Mail	756656001029	Hulu Laut Kabong	1.796389, 111.167194	14.15	14.15
629.	Bangga Anak Unsong	51955540100	Sedi	1.976472, 111.266944	3.72	3.72
630.	Tun Anak Nyaing	761869001029	Jelupang	1.8894387, 111.239485	2.36	2.36
631.	Stephen Anak Ujap	744421001029	Jelupang	1.8912492, 111.247315	4.00	4.00
632.	Bachi Anak Maga	409107601000	Panjang Atas	1.925278, 111.239333	8.37	8.37
633.	Kong Chung Shin	787079001029	Sg Gurun	1.827083, 111.162222	24.3125	24.3125
634.	Dunggat Anak Ganai	745087001029	Bratong	1.88375, 111.314917	4.67	4.67
635.	Stephen Ngo Anyie	749836001029	Jelupang	1.984889, 111.197083	4.73	4.73
636.	Nunjan Anak Ujang	554720501000	Ulu Roban	1.880833, 111.255361	8.1	8.1
637.	Benai Anak Upal	538662701000	Perpat	1.750194, 111.153778	2.00	2.00
638.	Ensereban Ak Ngelayang	548232401000	Jelupang	1.8881328, 111.248715	4.00	4.00
639.	Tajak Anak Sibat	570109301000	Nyiar	1.880833, 111.255361	1.35	1.35
640.	Nyerang @ Antis Anak Sarap	558153501000	Nyiar	1.884028, 111.258917	2.02	2.02
641.	Aminah Bt Ramli	570400901000	Kampung Hulu Kabong	-	2.00	2.00

MSP0 Public Summary Report
Revision 1 (Feb 2020)

No.	Smallholder		Location of Planted Area (District)	GPS Coordinates	Certified Area (ha)	Planted Area (ha)
	Name	MPOB License Number				
642.	Mujang Anak Aman	601810301000	Kali Kaba	1.726361, 111.190167	3.38	3.38
643.	Christoper Anak Nambi	746856001029	Kali Kaba	1.720861, 111.188167	12.00	12.00
644.	Dampa Anak Upal	538661901000	Perpat	1.75019, 111.15365	2.80	2.80
645.	Mohammad Salleh Bin Saginah	480679201000	Metang Desa	1.834583, 111.171601	10.12	10.12
646.	Ahmad @ Mat Bin Ali	468066701000	Sg Endot	1.857472, 111.175861	4.41	4.41
647.	Hamid Bin Bujang	536718501000	Sg Rembus	1.740167, 111.310361	0.81	0.81
648.	Omar Bin Mohamad Bohari	819359001029	Emplam	1.85594, 111.19074	11.28	11.28
649.	Dilah Bin Mat	546564101000	Sessang	-	8.10	8.10
650.	Linggan Anak Mawan	531892301000	Empayak	1.868056, 111.224111	2.00	2.00
651.	Awang Saupian Bin Awang Mumin	520852401000	Sessang	1.870806, 111.185306	4.36	4.36
652.	Wahad Bin Jemi	556395201000	Batang Maro	-	2.7	2.7
653.	Mohammad Azam Bin Amin	590226901000	Batang Maro	-	33.78	33.78
654.	Dinell Anak Talap	780317001029	Engkajang	1.933944, 111.266083	2.00	2.00
655.	Rodrick Anak Talap	780318001029	Engkajang	1.936194, 111.966917	2.00	2.00
656.	Janin Elon	749176001029	Kaba	1.763306, 111.183889	4.39	4.39
657.	Mastiah Binti Sabeli	792659001029	Kampung Melango	1.889028, 111.202083	2.00	2.00
658.	Gramong Anak Bandak	446361501000	Empayang Atas	1.891389, 111.145694	1.62	1.62
659.	Gelau Anak Gudom	791478001029	Jelupang	1.933083, 111.19275	2.67	2.67
660.	Jeni Anak Balang	548233201000	Jelupang	1.874389, 111.316667	3.37	3.37

MSP0 Public Summary Report
Revision 1 (Feb 2020)

No.	Smallholder		Location of Planted Area (District)	GPS Coordinates	Certified Area (ha)	Planted Area (ha)
	Name	MPOB License Number				
661.	Entali Anak Indit	504622201000	Nyiar	-	2.02	2.02
662.	Jon Anak Sulong	761868001029	Empayak	-	2.00	2.00
663.	Sylvester Sigat Anak Engga	578278601000	Plassu	1.949694, 111.227778	2.36	2.36
664.	Dayang Siti Binti Abang Narudin	751067001029	Kaba	1.752806, 111.194889	13.4	13.4
665.	Imban Anak Sayan	488975201000	Ulu Roban	-	1.35	1.35
666.	Johnny Anak Mara	787622001029	Ulu Roban	-	0.87	0.87
667.	Mani Anak Mangai	534283201000	Roban	1.864194, 111.241	2.20	2.20
668.	Abg Sulaiman Bin Abg Latip	577965301000	Sessang	1.892917, 111.182583	2.00	2.00
669.	Albert Uda Anak Demang	762718001029	Barit Asal	1.900333, 111.338306	2.03	2.03
670.	Lena Anak Kelat @ Regina Anak Kilat	556739701000	Seblak	1.897778, 111.332222	8.00	8.00
671.	Ipandi Bin Eli	583415801000	Sessang	1.887944, 111.163361	4.00	4.00
672.	Ningkan Anak Balang	554264501000	Jelupang	1.883389, 111.245528	1.00	1.00
673.	Ali Rahman Bin Haji Naiee	764877001029	Roban	-	10.00	10.00
674.	Mawat Anak Lampas	787297001029	Bratong	1.886028, 111.316361	1.35	1.35
675.	Dahlan Bin Kip	546131901000	Perpat	1.760861, 111.160222	3.37	3.37
676.	Bintang Anak Burau	535488101000	Sg Engkerumai	1.939861, 111.292583	2.70	2.70
677.	Kassim Bin Omar	787301001029	Kampung Dato Godam	-	4.05	4.05
678.	Terini Binti Jamali	546151301000	Emplam	1.867166, 111.193422	3.04	3.04
679.	Injan Anak Kanding	590357501000	Plassu	-	2.00	2.00

MSP0 Public Summary Report
Revision 1 (Feb 2020)

No.	Smallholder		Location of Planted Area (District)	GPS Coordinates	Certified Area (ha)	Planted Area (ha)
	Name	MPOB License Number				
680.	Jepri Bin Johari	531902401000	Kupang	1.732806, 111.286306	2.00	2.00
681.	Sani Bin Othman	568628001000	Kupang	-	1.33	1.33
682.	Robert Anak Brundang	598470201000	Sg Antu	1.912667, 111.247972	1.22	1.22
683.	Sanah Anak Maga	596775101000	Sg Antu	1.911444, 111.246333	2.03	2.03
684.	Johan Bin Joh	446443301000	Emplam	1.863389, 111.203444	19.61	19.61
685.	Minin Anak Dunya	578272701000	Engkajang	2.003667, 111.270194	1.35	1.35
686.	Abang Busrah Bin Abang Hazimi	775303001029	Alit	1.934028, 111.174583	4.95	4.95
687.	Abang Salleh Bin Abang Hazimi	775296001029	Alit	1.940583, 111.172667	15.87	15.87
688.	Marzuki Bin Mos	576045601000	Alit	1.924694, 111.161167	4.00	4.00
689.	Abang Hazimi Bin Abang Arbi	775297001029	Alit	1.931389, 111.161167	9.23	9.23
690.	Jalani Bin Abas	761894001029	Perpat	1.77544, 111.157616	1.00	1.00
691.	Hossin Bin Sulaiman	530633001000	Nyabor	1.820806, 111.114806	13.41	13.41
692.	Majeni Bin Sedek	792663001029	Kabong	-	2.00	2.00
693.	Tu Anak Nyepa	532511301000	Sg Nyiar	-	1.69	1.69
694.	Andrew Anak Ramping	551748901000	Sg Nyiar	1.884167, 111.254917	3.37	3.37
695.	Berain Anak Jampang	445748801000	Sg Antu	1.926917, 111.232056	16.88	16.88
696.	Julaihi Bin Jarawi	773944001029	Sessang	1.888111, 111.192889	2.00	2.00
697.	Silengar Anak Nancy Nilly	588543701000	Sg Nyiar	1.877778, 111.276667	3.37	3.37
698.	Lutau Ak Jemat @ Jayan	588169501000	Sg Nyiar	1.878611, 111.275833	5.00	5.00

MSP0 Public Summary Report
Revision 1 (Feb 2020)

No.	Smallholder		Location of Planted Area (District)	GPS Coordinates	Certified Area (ha)	Planted Area (ha)
	Name	MPOB License Number				
699.	Payong Ak Kudie	518771301000	Sg Nyiar	1.876722, 111.28425	3.72	3.72
700.	Buserahli Bin Sabri	781869001029	Hulu Darat Kabong	1.829278, 111.170944	2.00	2.00
701.	Unyang Anak Malong	581953101000	Kali Kaba	-	6.75	6.75
702.	Lakui Anak Mapan	524029101000	Sungai Nyiar	1.884167, 111.258611	2.09	2.09
703.	Isabella Sima Anak Lindong	781870001029	Sessang	1.829278, 111.170944	3.25	3.25
704.	Chaking @ Endera Bin Mat	792672001029	Kaba	1.810556, 111.1675	5.15	5.15
705.	Morni Anai	462884301000	Kaba	1.804917, 111.168806	6.05	6.05
706.	Jabeli Bin Ismail	791847001029	Sessang	1.898028, 111.187694	21.4	21.4
707.	Melina Anak Tampang	595137501000	Kali Kaba	1.723528, 111.187722	2.16	2.16
708.	Sandi Anak Liban	535553501000	Sungai Nyiar	1.881139, 111.262667	0.68	0.68
709.	Inggam Anak Ngom	535546201000	Nyiar	1.881139, 111.262667	3.38	3.38
710.	Simon Anak Mat @ Ingka	557573001000	Engkerumai	1.910083, 111.274111	12.32	12.32
711.	Sambong Anak Ajong	757360001029	Sg Antu	1.903889, 111.261944	2.00	2.00
712.	Chundau Anak Tanik	534482701000	Sg Nyiar	1.883583, 111.256139	3.38	3.38
713.	Aboi Anak Gani @ Aboy Anak Ganie	490090001000	Panjang Atas	-	3.37	3.37
714.	Lanang Anak Tuli	559489101000	Nyiar	1.879222, 111.274306	2.02	2.02
715.	Riai Anak Anjah	474228001000	Alit	1.935556, 111.195278	8.09	8.09
716.	Awi Bin Ain	780302001029	Sessang	1.898889, 111.190528	4.65	4.65
717.	Beragai Anak Mansor	553744701000	Seridoh	1.980222, 111.1955	2.00	2.00

MSP0 Public Summary Report
Revision 1 (Feb 2020)

No.	Smallholder		Location of Planted Area (District)	GPS Coordinates	Certified Area (ha)	Planted Area (ha)
	Name	MPOB License Number				
718.	Din Anak Jugoh	553709901000	Seridoh	1.980222, 111.1955	2.00	2.00
719.	Duba Anak Angat	554905401000	Sg Nyiar	1.881278, 111.270278	3.37	3.37
720.	Ng Kien Soon @ Wee Kian Soon	746886001029	Kaba	1.927639, 111.241167	24.99	24.99
721.	Annuar Bin Tobek	744417001029	Kaba	1.850556, 111.230278	2.00	2.00
722.	Abdul Aziz Bin Mohamad Hazemi	500411201000	Kampung Metang Disa	-	12.64	12.64
723.	Dallang Anak Empayer	574530901000	Nyabor	1.958083, 111.26875	3.71	3.71
724.	Janis Anak Klak	565904601000	Nyabor	1.997972, 111.194639	2.16	2.16
725.	Mohamad Amin Bin Edi	547779701000	Kampung Baru	1.824611, 111.126056	5.40	5.40
726.	Uji Bin Andoi	598540701000	Perpat	1.74401, 111.15704	2.00	2.00
727.	Kuda Anak Tait	555209801000	Sungai Nyiar	1.878583, 111.260778	2.70	2.70
728.	Ramli Bin Edin	438386701000	Kaba	1.73925, 111.205167	2.66	2.66
729.	Muhammad Harfan Omar Baki	538681301000	Kabong	1.894667, 111.155361	3.04	3.04
730.	Munchit Anak Tait	534285901000	Sg Nyiar	1.880444, 111.27325	2.03	2.03
731.	Ismorni Bin Madeli	541106101000	Sessang	1.87166, 111.13053	4.00	4.00
732.	Kudan Anak Jali	565419201000	Nyiar	-	0.67	0.67
733.	Jemat Anak Adong	551770501000	Pangey	1.994389, 111.202889	5.27	5.27
734.	Manion Anak Sagi	554718301000	Pangey	1.997167, 111.194556	3.37	3.37
735.	Jandan Anak Nanggong	480718701000	Pangey	1.984111, 111.199361	4.18	4.18
736.	Yusuf Bin Bujang	243765001000	Kabong	1.892222, 111.160833	5.00	5.00

MSP0 Public Summary Report
Revision 1 (Feb 2020)

No.	Smallholder		Location of Planted Area (District)	GPS Coordinates	Certified Area (ha)	Planted Area (ha)
	Name	MPOB License Number				
737.	Abeng Anak Gon	591654501000	Pangey	1.99100, 111.192722	9.45	9.45
738.	Albert Basik Anak Lidam	572567701000	Pangey	1.872611, 111.272972	4.00	4.00
739.	Peter Anak Belukun	576837601000	Plassu	1.962389, 111.252861	2.00	2.00
740.	Badong Anak Belukun	576838401000	Plassu	1.962389, 111.252861	2.00	2.00
741.	Lai Anak Unjang	562770501000	Seridoh	1.970972, 111.193972	4.70	4.70
742.	Andom Anak James Sanggin	562771301000	Seridoh	1.972083, 111.194139	2.50	2.50
743.	Young Anak Lewi	547796701000	Pangey	1.998056, 111.191028	3.71	3.71
744.	Bundan Anak Gima	752786001029	Engkabang	1.981694, 111.209222	11.11	11.11
745.	Moureen Anak Sumping	553472301000	Nyiar	1.885944, 111.252028	6.75	6.75
746.	Lintong Anak Sibat @ Sumping Anak Sibat	455108501000	Nyiar	1.885722, 111.25200	4.04	4.04
747.	Alexson Liang Anak Janis	565417601000	Pangey	1.997528, 111.194028	3.37	3.37
748.	Abang Hussien Bin Abang Arbi	529085901000	Alit	1.937528, 111.163889	2.67	2.67
749.	Lau Hua Chin	488988401000	Roban	1.913389, 111.295278	4.52	4.52
750.	Chu Anak Talang	751464001029	Plassu	1.951194, 111.226694	13.51	13.51
751.	Badari Bin Nusi	567018001000	Kabong	-	8.76	8.76
752.	Endok Anak Long	497736801000	Seridoh	2.007139, 111.2725	4.57	4.57
753.	Mohammad Kamal Asriq Bin Eli	543893701000	Nyabor	-	2.16	2.16
754.	Jessica Jawai Jocelyn Glayan	547578601000	Menggeris	1.970917, 111.193333	8.37	8.37
755.	Maimunah Binti Jali	558106301000	Endot	1.812111, 111.111167	6.05	6.05

MSP0 Public Summary Report
Revision 1 (Feb 2020)

No.	Smallholder		Location of Planted Area (District)	GPS Coordinates	Certified Area (ha)	Planted Area (ha)
	Name	MPOB License Number				
756.	Abang Mansor Bin Abang Sebli	532507501000	Endot	1.861194, 111.171611	10.44	10.44
757.	Sani Bin Senawi	567309001000	Kabong	1.842222, 111.119778	10.81	10.81
758.	Mohd Syahdi Apani	4657185010000	Alit	1.932806, 111.171167	2.23	2.23
759.	Mohtar Bin Elam	532756601000	Alit	1.914222, 111.158167	7.23	7.23
760.	Rajemi Bin Maliwi	455112301000	Kabong	-	2.70	2.70
761.	Apon Anak Ujeng	497742201000	Empayak	1.98400, 111.197694	4.05	4.05
762.	Jimmy Anak Chamat	569450001000	Engkabang	1.982667, 111.199722	1.08	1.08
763.	Roseline Ulat Anak Bunyak	460792701000	Empayang Baroh	1.87100, 111.130056	3.37	3.37
764.	Wee Hui Seng	412694501000	Roban	1.889139, 111.295194	16.00	16.00
765.	Marry Anak Pidan	590359101000	Kabong	-	1.35	1.35
766.	Daniel Anak Brayaun	775304001029	Roban	1.882333, 111.367694	1.14	1.14
767.	Simmon Anak Time	597076101000	Kabong	-	2.70	2.70
768.	Liew Anak Tubon	424209101000	Roban	-	8.00	8.00
769.	Langga Anak Upo	777760001029	Roban	-	2.00	2.00
770.	Intan Binti Joni	589093701000	Alit	1.933417, 111.171278	1.35	1.35
771.	Remang Anak Damu	478565501000	Alit	1.956389, 111.17050	3.01	3.01
772.	Winston Anak Robert	543001401000	Plassu	-	1.35	1.35
773.	Kasim Bin Jarawi	243656501000	Kabong	1.888222, 111.152944	7.52	7.52
774.	Saili Bin Bujang	546673601000	Kabong	1.809167, 111.167694	2.00	2.00

MSP0 Public Summary Report
Revision 1 (Feb 2020)

No.	Smallholder		Location of Planted Area (District)	GPS Coordinates	Certified Area (ha)	Planted Area (ha)
	Name	MPOB License Number				
775.	Manyie Anak Gima	567932201000	Kabong	1.978944, 111.195472	2.00	2.00
776.	Elie Anak Ajan	568013401000	Kabong	1.98250, 111.208222	2.00	2.00
777.	Hadli Bin Eli	761888001029	Kabong	1.920722, 111.195056	2.03	2.03
778.	Eddyrasdy Bin Ramli	572271601000	Kabong	1.889639, 111.155722	8.72	8.72
779.	Rosli Bin Jaya	564281001000	Kabong	1.899444, 111.157222	5.00	5.00
780.	Saripah Saidah Binti Wan Hamid	564280101000	Kabong	1.89000, 111.161667	2.09	2.09
781.	Za` Apar Bin Saili	588633601000	Kabong	1.743833, 111.121361	4.72	4.72
782.	India Anak Abeng	552092701000	Kabong	-	3.37	3.37
783.	Saedin Bin Matni	539833101000	Kabong	1.929111, 111.172944	5.41	5.41
784.	Dolhadi Bin Matni	539812901000	Kabong	1.92675, 111.172389	2.70	2.70
785.	Rajuna Binti Awi	532525301000	Kabong	1.926333, 111.172361	2.00	2.00
786.	Nancy Tan	582823901000	Kabong	1.978444, 111.258139	6.080	6.080
787.	Joseft@Joseph Anak Unsong	536490901000	Kabong	1.978444, 111.258139	6.550	6.550
788.	Ranai Anak Sandai	597073601000	Roban	-	2.360	2.360
789.	Minggu Anak Empaja	545526201000	Kabong	1.963611, 111.192667	1.350	1.350
790.	Puntang Balla	480716101000	Kabong	2.00825, 111.264472	11.240	11.240
791.	Rosli Bin Jol	556530101000	Kabong	1.888028, 111.156194	2.200	2.200
792.	Yunus Bin Yusup	543274201000	Kabong	1.814556, 111.115944	2.500	2.500
793.	Angkom Anak Ambun	551617201000	Roban	1.879778, 111.252972	2.020	2.020

MSP0 Public Summary Report
Revision 1 (Feb 2020)

No.	Smallholder		Location of Planted Area (District)	GPS Coordinates	Certified Area (ha)	Planted Area (ha)
	Name	MPOB License Number				
794.	Wan Mohamad Madehi Bin Wan Ali	461008101000	Kabong	-	13.510	13.510
795.	Iswandi Bin Dee	558151901000	Kabong	1.861583, 111.128194	14.500	14.500
796.	Nahar Bin Sanyut	531898201000	Kabong	1.858806, 111.176944	8.760	8.760
797.	Ali Bin Hj Usup	421214101000	Kabong	1.828833, 111.170528	19.980	19.980
798.	Azeni Bin Ross	462874601000	Kabong	2.16781, 111.5193442	2.700	2.700
799.	Eding Bin Mohammad	551787001000	Kabong	1.760111, 111.108528	11.490	11.490
800.	Suring Anak Beti	749177001029	Kabong	-	3.380	3.380
801.	Mena Anak Lidi	547178101000	Roban	1.814694, 111.336583	4.040	4.040
802.	Nora Anak Anum	546034701000	Kabong	1.957028, 111.24775	1.350	1.350
803.	Johari Bin Gani	600798501000	Saratok	1.725722, 111.279472	3.090	3.090
804.	Nyipa Anak Meladis	462861401000	Roban	1.894111, 111.324028	2.020	2.020
805.	Abdul Malik Bin Rosli	460369701000	Saratok	1.742611, 111.204861	1.680	1.680
806.	Rasidah Binti Mohd Duri	552874001000	Saratok	1.733583, 111.283833	4.000	4.000
807.	Coulmaru Anak Luing	752841001029	Kabong	1.911528, 111.263833	2.570	2.570
808.	Kaderi Bin Morshidi	447364501000	Saratok	1.723306, 111.18725	3.600	3.600
809.	Bolhan Bin Senawi	801863001029	Kabong	-	3.170	3.170
810.	Jolhadi Bin Mohammad	534531901000	Kabong	1.856694, 111.157111	4.500	4.500
811.	Rapiah Binti Mud	418046001000	Kabong	-	9.010	9.010
812.	Yusuf Bin Mohamad	458264901000	Kabong	1.830417, 111.129306	7.620	7.620

MSP0 Public Summary Report
Revision 1 (Feb 2020)

No.	Smallholder		Location of Planted Area (District)	GPS Coordinates	Certified Area (ha)	Planted Area (ha)
	Name	MPOB License Number				
813.	Wan Saidah Binti Wan Abdul Wahab	553388301000	Kabong	1.929444, 111.182222	2.000	2.000
814.	Randi Anak Sayan	495714601000	Roban	1.938194, 111.264667	4.010	4.010
815.	Masniah Binti Mohamad Rambli	409111401000	Kabong	1.954722, 111.191694	3.900	3.900
816.	Aldin Bin Mahzin	560545101000	Kabong	1.886889, 111.1595	2.000	2.000
817.	Belayau Anak Sat	590361301000	Kabong	1.948639, 111.228194	3.380	3.380
818.	Wahid Bin Taiben	577966101000	Saratok	1.740778, 111.196667	6.750	6.750
819.	Mohammad Norhafizi Maula Madli	761875001029	Kabong	1.88600, 111.140889	4.800	4.800
820.	Bohan Bin Ramli	761387001029	Kabong	1.75978, 111.15995	1.010	1.010
821.	Ahmad Bin Tom	788638001029	Kabong	1.75813, 111.16519	2.000	2.000
822.	Muhamad Zaibudin Bin Zulkarnain	569762201000	Kabong	1.751275, 111.156407	6.050	6.050
823.	Ahmad Bin Eki	492302101000	Kabong	1.816278, 111.168556	3.750	3.750
824.	Wan Hassan Bin Wan Wek	500173301000	Kabong	-	3.640	3.640
825.	Rajali Bin Aii @ Madhi Bin Aie	777587001029	Kabong	1.871667, 111.178333	2.000	2.000
826.	Sahari Bin Kiprawi	537514501000	Kabong	1.896417, 111.148222	3.370	3.370
827.	Jarau Anak Achang	549622801000	Kabong	1.958139, 111.235083	7.050	7.050
828.	Nurfazli Bin Abdullah@Titus Ak Siep	787621001029	Kabong	1.864333, 111.184333	2.000	2.000
829.	Dollah Bin Aman	243727801000	Kabong	1.869167, 111.134528	6.740	6.740
830.	Unil @Sumping Anak Latih	595952001000	Kabong	1.758333, 111.336111	2.000	2.000
831.	Jeffrey Anak Penei	797113001029	Kabong	-	6.000	6.000

MSP0 Public Summary Report
Revision 1 (Feb 2020)

No.	Smallholder		Location of Planted Area (District)	GPS Coordinates	Certified Area (ha)	Planted Area (ha)
	Name	MPOB License Number				
832.	Zamshari Bin Borhan	574513901000	Kabong	1.938583, 111.184694	2.000	2.000
833.	Affandi Bin Ismail	567856301000	Kabong	1.868889, 111.1805	4.700	4.700
834.	Runnin Anak jamban	453538101000	Roban	1.949639, 111.269611	2.890	2.890
835.	Haderi Bin Nor	553397201000	Kabong	1.927278, 111.163917	3.500	3.500
836.	Jaberi Bin Elus	471217801000	Kabong	-	1.610	1.610
837.	Elus Bin Hassim	597717001000	Kabong	-	2.000	2.000
838.	Amin Bin Sebeli	561965601000	Kabong	1.933583, 111.181528	3.370	3.370
839.	Mohd Shahril Bin Abdullah	599783901000	Kabong	1.884422, 111.15125	27.330	27.330
840.	Jawawi Bin Baduwi	532761201000	Kabong	1.951833, 111.190167	2.090	2.090
841.	Noryanti Binti Sulong	583344501000	Kabong	1.891049, 111.19675	19.950	19.950
842.	Ali Bin Putit	773947001029	Saratok	1.216664, 111.519477	6.510	6.510
843.	Rosli Bin Rajak	553394801000	Kabong	1.933778, 111.177222	2.000	2.000
844.	Daud Bin Mohamad	494207601000	Kabong	1.913333, 111.158222	21.060	21.060
845.	Ahmad Bin Julaihi	477740701000	Kabong	1.76000, 111.099444	4.550	4.550
846.	Dom Bin Kahar	243791001000	Kabong	1.891333, 111.143583	6.000	6.000
847.	Idi Bin Deli	550220101000	Kabong	1.892167, 111.144222	1.400	1.400
848.	Dahari Bin Mohamad Rambli	480698901000	Kabong	-	5.740	5.740
849.	Jamri Bin Mohamad	519789101000	Kabong	1.891944, 111.187222	9.880	9.880
850.	Bulian Bin Jaya	518788801000	Kabong	1.898694, 111.167528	2.000	2.000

MSP0 Public Summary Report
Revision 1 (Feb 2020)

No.	Smallholder		Location of Planted Area (District)	GPS Coordinates	Certified Area (ha)	Planted Area (ha)
	Name	MPOB License Number				
851.	Abdul Rahman Bin Awi	547776201000	Kabong	1.800556, 111.166861	3.040	3.040
852.	Bala Anak Gon	546120301000	Kabong	1.992417, 111.199389	4.720	4.720
853.	Awang Rosli Bin Awang Jehani	553384101000	Kabong	1.918583, 111.164694	2.000	2.000
854.	Mutiara Binti Mat	553384101000	Kabong	1.954028, 111.191806	4.480	4.480
855.	Naman Anak Sigan	588144001000	Roban	1.877222, 111.275833	4.000	4.000
856.	Jemat @ Jayan Anak Oton	520650501000	Roban	1.887222, 111.258417	2.000	2.000
857.	Ong Sang Hua	553407301000	Roban	1.87575, 111.336389	3.370	3.370
858.	Joni Bin Ramlee	531896601000	Sungai Endot	1.906028, 111.626611	2.500	2.500
859.	Tawi Anak Nyalak	582760701000	Sungai Antu	1.925167, 111.238056	1.660	1.660
860.	Abu Samat Bin Jemie	548693101000	Roban	1.919139, 111.180806	7.000	7.000
861.	Wong Chee Ting	514885801000	Roban	1.882833, 111.284056	9.550	9.550
862.	Evelyn Endut Anak Ajap	535755401000	Jelupang	1.885278, 111.2455	2.000	2.000
863.	Irwan Bin Ali	536392901000	Kaba	1.74025, 111.20975	2.000	2.000
864.	Dave Bin Kip	550178701000	Perpat	1.738417, 111.305861	4.000	4.000
865.	Sampar Anak Agok	548025901000	Nyabor	2.007167, 111.272917	0.810	0.810
866.	Terandang Anak Maling	595605901000	Nyabor	2.00225, 111.269028	2.000	2.000
867.	Fathie Bin Bolhi	548449101000	Nyabor	1.804194, 111.118972	3.180	3.180
868.	Inyang Anak Insor	550176101000	Alit	1.937083, 111.186333	5.400	5.400
869.	Ahad Bin Sapiee	573976701000	Alit	1.8895, 111.163389	9.220	9.220

MSP0 Public Summary Report
Revision 1 (Feb 2020)

No.	Smallholder		Location of Planted Area (District)	GPS Coordinates	Certified Area (ha)	Planted Area (ha)
	Name	MPOB License Number				
870.	Wasli Bin Bakar	465931501000	Alit	1.904167, 111.158417	7.120	7.120
871.	Suhaili Bin Ini	591531101000	Alit	1.893222, 111.163944	2.000	2.000
872.	Ani Bin Derman	584097201000	Kampung Hulu Kabong	1.856417, 111.158667	11.480	11.480
873.	Rashdy Bin Napri	756970001029	Kabong	1.912611, 111.158028	1.350	1.350
874.	Sani Bin Mohamad	475620501000	Kabong	1.913417, 111.158694	2.020	2.020
875.	Suliman Bin Razali	470191501000	Alit	1.917861, 111.171389	2.020	2.020
876.	Saimi Bin Andong	492275001000	Metang Desa	1.827528, 111.131139	2.000	2.000
877.	Wahab Bin Jalahi	483967401000	Sg Endot	1.654833, 111.171667	4.220	4.220
878.	Sepiji Bin Melek	492282201000	Kampung Wawasan	1.825139, 111.116472	2.000	2.000
879.	Jangan @ Rolland Mambang Anak Lidi	519418301000	Sungai Sedan	1.755361, 111.19125	7.830	7.830
880.	Gawan Anak Tumeng	317000801000	Pangey	-	21.2	21.2
881.	Dip Bin Mohidi	460371901000	Kabong	1.898278, 111.149278	3.380	3.380
882.	Sema Anak Ajok	591668501000	Jabey	1.920611, 111.220139	2.000	2.000
883.	Jeman Anak Bap	582467501000	Jabey	1.919556, 111.219972	3.380	3.380
884.	Mohamad Helmi Bin Jamil	598649701000	Kabong	1.888806, 111.143472	2.500	2.500
885.	Niccolo Giovanni Bin Mohd Affendi	535555101000	Nyabor	1.926694, 111.183111	4.000	4.000
886.	Rungah Anak Kudang	463034101000	Panjang	1.909472, 111.267556	16.010	16.010
887.	Nila Binti Mahda	548219701000	Nyabor	1.817028, 111.168694	10.130	10.130
888.	Chang Pay Lan	538517501000	Empayak	1.8641935, 111.2410117	2.000	2.000

MSP0 Public Summary Report
Revision 1 (Feb 2020)

No.	Smallholder		Location of Planted Area (District)	GPS Coordinates	Certified Area (ha)	Planted Area (ha)
	Name	MPOB License Number				
889.	Dunggau Anak Sintong	774303001029	Melintang	1.911333, 111.288694	1.350	1.350
890.	Awi Bin Putit	762243001029	Kaba	-	3.110	3.110
891.	Samaon Bin Din	475808901000	Kabong	1.896556, 111.162722	2.700	2.700
892.	Reni Binti Gani	536206001000	Saratok	1.753583, 111.302056	2.000	2.000
893.	Norliza Binti Gani	536207801000	Saratok	1.752833, 111.302111	2.000	2.000
894.	Golmie Bin Gani	53621410100	Saratok	1.751667, 111.302472	2.000	2.000
895.	Jaini Bin Persi	549016501000	Kabong	1.882306, 111.141056	2.360	2.360
896.	Ali Bin Mentali	540589301000	Kabong	1.784028, 111.169917	3.350	3.350
897.	Zainordin Bin Kiplie	533776601000	Nyabor	1.919444, 111.173972	3.310	3.310
898.	Mohamad Azhar Bin Saleh Kamil	549929401000	Kabong	1.784111, 111.164111	2.360	2.360
899.	Johan Bin Rahman	787296001029	Kabong	1.852778, 111.175556	7.200	7.200
900.	Rahman Bin Haji Yusup	422896901000	Kabong	1.851667, 111.124722	10.730	10.730
901.	Ilias Bin Majidin	557800301000	Nyabor	1.936028, 111.197972	2.000	2.000
902.	Jaapar Bin Majidin	559063101000	Nyabor	1.936028, 111.197917	1.410	1.410
903.	Jabing Anak Surek	567273501000	Nyabor	1.930139, 111.215944	1.440	1.440
904.	Jamau Anak Bruie	496693501000	Roban	1.888528, 111.294611	1.350	1.350
905.	Bandang Anak Latif	747362001029	Roban	1.894278, 111.279833	5.530	5.530
906.	Gerijah Anak Anding	445749601000	Roban	1.902389, 111.264444	5.000	5.000
907.	Morzi Bin Mahdi	475643401000	Kabong	1.911333, 111.156889	6.070	6.070

MSP0 Public Summary Report
Revision 1 (Feb 2020)

No.	Smallholder		Location of Planted Area (District)	GPS Coordinates	Certified Area (ha)	Planted Area (ha)
	Name	MPOB License Number				
908.	Jemat Bin Leman	791863001029	Perpat	1.752333, 111.165083	0.4527	0.4527
909.	Abusrah Bin Madini	463943801000	Perpat	-	5.240	5.240
910.	Mawan Anak Kemendan	575620301000	Sungai Antu	1.925444, 111.23775	3.580	3.580
911.	Ong Jantan	551272001000	Nyabor	1.93000, 111.216667	4.659	4.659
912.	Wee Chun Jen	806394001029	Roban	-	9.760	9.760
913.	Mathew Demang Anak Sadar	409099101000	Saratok	1.985306, 111.197889	8.000	8.000
914.	Kembiyu Anak Datu	570039901000	Nyabor	1.916722, 111.206833	3.000	3.000
915.	Nafsiah Binti Tahir	555232201000	Kupang	-	1.600	1.600
916.	Wong Kee @ Sabri Bin Adbullah	573979101000	Nyiar	1.877361, 111.261139	4.000	4.000
917.	Enchang Bin Dollah	573146401000	Kabong	1.896778, 111.576778	2.000	2.000
918.	Marina Binti Sani	557654001000	Kabong	-	3.720	3.720
919.	Nicholas Anak Jonathan Bensen	757980001029	Plassu	1.961722, 111.252111	5.000	5.000
920.	Selamat Bin Inchi	549023801000	Kabong	1.822333, 111.103861	2.020	2.020
921.	Isa Bin Ipor	520313101000	Sessang	-	23.600	23.600
922.	Hamka Bin Ipor	520317401000	Nyabor	1.946111, 111.190278	26.340	26.340
923.	Jack Bayang Anak Ahjau	777600001029	Roban	1.888333, 111.293944	2.670	2.670
924.	Budang @ Jilan Anak Empading	550228701000	Empayang	1.8816631, 111.142388	2.570	2.570
925.	Hanapie Bin Borhan	414408101000	Metang Desa	1.798589, 111.166855	4.000	4.000
926.	Mahani Binti Ismail	815647001029	Sessang	1.87798, 111.165566	3.4729	3.4729

MSP0 Public Summary Report
Revision 1 (Feb 2020)

No.	Smallholder		Location of Planted Area (District)	GPS Coordinates	Certified Area (ha)	Planted Area (ha)
	Name	MPOB License Number				
927.	Teresa Anak Medan	427422701000	Ulu Sepo	1.930049, 111.263485	38.390	38.390
928.	Ijah Anak Lubon	491406401000	Plasu	1.960950, 111.262173 & 1.904857, 111.152767	10.750	10.750
929.	Anyom Anak Awat	550194901000	Jenggara Asal	1.720513, 111.296319	5.060	5.060
930.	Frits Jampi	758154001029	Engkajang	1.917833, 111.250528	2.030	2.030
931.	Sila Anak Labang	817852001029	Sg Antu	1.748149, 111.329474	3.530	3.530
932.	Mohd Mardeka Bin Bujang	545213101000	Nyabor	1.940219, 111.175725	3.580	3.580
933.	Seniah Anak Ranggie	552967301000	Jelupang	1.892444, 111.246083	2.000	2.000
934.	Mahiden Bin Sulaiman	548659101000	Empayang	1.8508906, 111.164286	15.260	15.260
935.	Marina Binti Meluan	558146201000	Metang Disa	1.8559743, 111.159218	10.800	10.800
936.	Intai Anak Dang	561405101000	Menggeris Baru	1.935367, 111.202853	2.000	2.000
937.	Samsudin Bin Gani	552906101000	Kupang	1.72428, 111.28716	1.500	1.500
938.	Jefferson Anak Binit	830159001029	Plassu	1.95479, 111.23376	6.75	6.75
939.	Narawi Bin Pawi	788644001029	Perpat	1.74972, 111.15634	0.60	0.60
940.	Halmi Binti Jedin	818245001029	Perpat	1.76510, 111.18242	1.69	1.69
941.	Sudin Bin Bujang	562132401000	Gerigat	1.77692, 111.17156	4.05	4.05
942.	Rasli Bin Mentali	834201001029	Kaba	1.81611, 111.16677	3.01	3.01
943.	Yahya Binti Amai	762246001029	Kaba	1.95479, 111.23376	4.05	4.05
944.	Ahmad Sapiee Bin Sidi	754042001029	Emplam	1.88113, 111.20347	4.05	4.05
945.	Ismail Bin Marzuki	567817201000	Emplam	1.88021, 111.20419	2.00	2.00

MSP0 Public Summary Report
Revision 1 (Feb 2020)

No.	Smallholder		Location of Planted Area (District)	GPS Coordinates	Certified Area (ha)	Planted Area (ha)
	Name	MPOB License Number				
946.	Ibrahim Bin Rashid	547850501000	Sungai Benang	-	4.65	4.65
947.	Sophian Bin Perali	557721001000	Gerigat	2.00814, 111.19175	5.51	5.51
948.	Abdul Wahab Bin Marzuki	567822901000	Emplam	1.88025, 111.20424	2.00	2.00
949.	David Anak Bagong	843544001029	Sungai Pasir	1.90894, 111.24289	0.81	0.81
950.	Saini Bin Salleh	843201001029	Gerigat	2.02121, 111.18892	6.36	6.36
951.	A'an Bin Ason	580385601000	Sungai Endot	1.84426, 111.11352	3.38	3.38
952.	Mini Anak Stephen	816872001029	Jelupang Atas	1.88611, 111.24722	2.03	2.03
953.	Saie Anak Tarat	588564001000	Jabey	1.93444, 111.21073	2.67	2.67
954.	Simon Judin Anak Ullen	72880001029	Sungai Nyiar	1.88007, 111.28773	2.00	2.00
955.	Sapiee Bin Kaderi	835166001029	Gerigat	2.02216, 111.19400	1.50	1.50
956.	Salah @ Saleh Bin Lee	472129101000	Sungai Endot	1.79943, 111.11584	2.70	2.70
957.	Chan Kai Wai	456465901000	Simpang Roban	1.868672, 111.3295	10.80	10.80
958.	Otin Anak Tangkun	576961501000	Sungai Nyiar	1.88564, 111.25825	3.00	3.00
959.	Nasir Bin Drahman	836867001029	Sessang	1.91216, 111.17834	4.16	4.16
960.	Ismail Bin Drahman	565875901000	Kabong	1.84638, 111.12000	2.00	2.00
961.	Rambeli@Adenan Bin Ujang	547793201000	Alit	-	3.37	3.37
962.	Narawi Bi Derahman	493674201000	Kabong	1.86033, 111.12745	2.00	2.00
963.	Mohudi Bin Sepani	836285001029	Sessang	1.73935, 111.20497	2.02	2.02
964.	Hazemi Bin Loben	512445201000	Emplam	1.88013, 111.20221	5.83	5.83

MSP0 Public Summary Report
Revision 1 (Feb 2020)

No.	Smallholder		Location of Planted Area (District)	GPS Coordinates	Certified Area (ha)	Planted Area (ha)
	Name	MPOB License Number				
965.	Sharif Bin Bujang	821285001029	Kabong	1.82305, 111.16944	2.70	2.70
966.	Rahayu Binti Mapunah	243800201000	Metang Disa	1.82679, 111.11420	14.83	14.83
967.	Makom Anak Regie	835218001029	Lubok Pisang	1.95626, 111.19055	5.00	5.00
968.	Jimat Bin Bujang	457434401000	Kabong	1.8435211, 111.122	0.67	0.67
969.	Masniah Binti Champion	480742001000	Alit	1.757524, 111.3371	3.37	3.37
970.	Sawi Bin Bujang	566345101000	Kabong	1.84827, 111.12258	1.84	1.84
971.	Majenie Binti Nor	556532701000	Alit	1.92425, 111.16284	2.00	2.00
972.	Spawie Bin Chee	575462601000	Sessang	1.89396, 111.18268	2.00	2.00
973.	Jeffrey Anak Francis Harris	464878001000	Seridoh	2.00858, 111.28227	24.83	24.83
974.	Darapa Bin Illi	557511001000	Kabong	1.81953, 111.13219	2.00	2.00
975.	Sudiman Bin Eli	798704001029	Sessang	1.87605, 111.17455	2.00	2.00
976.	George Jimbai Ak Kamarau	772911001029	Empait	1.97000, 111.30972	1.33	1.33
977.	Rahmat Bin Zain	835217001029	Kabong	1.83675, 111.12730	8.00	8.00
978.	Zulhanizam Bin Deris	821286001029	Sungai Benang	1.85777, 111.20277	2.03	2.03
979.	Mohamad Zaidi Bin Ihi	426579101000	Kaba	1.76259, 111.18533	1.50	1.50
980.	Mohadzari Bin Johari	835224001029	Kabong	1.93075, 111.17442	2.70	2.70
981.	Normala Binti Talip	835230001029	Kabong	1.87991, 111.15099	2.00	2.00
982.	Ganti Bin Pan	835972001029	Kabong	1.87986, 111.15115	2.02	2.02
983.	Norlizah Binti Mapunah	581108501000	Metang Disa	1.88008, 111.14816	2.44	2.44

MSP0 Public Summary Report
Revision 1 (Feb 2020)

No.	Smallholder		Location of Planted Area (District)	GPS Coordinates	Certified Area (ha)	Planted Area (ha)
	Name	MPOB License Number				
984.	Samsudin Bin Sepiee @ Semsudin Bin Piai	773945001027	Sessang	1.87551, 111.17313	4.00	4.00
985.	Maini Bin Spawi	475644201000	Tanjung Kembang	1.81860, 111.11438	3.36	3.36
986.	Drahim Bin Lekar	783057001029	Nyabor	1.85012, 111.11990	4.00	4.00
987.	Roselie Bin Ambie	835179001029	Gerigat	2.02290, 111.19073	2.00	2.00
988.	Abdul Rahim Bin Othman	823423001029	Tanjung Mamat	1.73489, 111.19585	5.00	5.00
989.	Manggah Anak Chandong	551749701000	Panjang Roban	1.88878, 111.29644	2.02	2.02
990.	Eli Bin Hasyim	807724001029	Sessang	1.87506, 111.17354	2.00	2.00
991.	Lai Feloi	835257001029	Plassu	1.95256, 111.22731	5.40	5.40
992.	Lai Yong Huat	835251001029	Lubok Pisang	1.88697, 111.24755	3.24	3.24
993.	Lai Hai Leng	835245001029	Lubok Pisang	1.88895, 111.23473	5.41	5.41
994.	Bidin Bin Mat	548626501000	Kabong	1.82169, 111.13216	2.70	2.70
995.	Ibrahim Bin Sebeli	834534001029	Roban	1.86494, 111.20306	2.00	2.00
996.	Morni Yusuf Bin Awi	557756201000	Kabong	2.00695, 111.19072	2.00	2.00
997.	Sapaie Bin Persi	823287001029	Kabong	1.89525, 111.16243	2.70	2.70
998.	Awie Bin Taman	818237001029	Sungai Endut	1.79833, 111.11111	4.05	4.05
999.	Gawing Anak Janting	462906801000	Plassu	1.94747, 111.27296	3.37	3.37
1000.	Roslan @ Pijie Bin Aning	838295001029	Kabong	1.85338, 111.12443	2.00	2.00
1001.	Nor Azmah Binti Keprawi	580871801000	Sessang	1.89744, 111.18444	2.16	2.16
1002.	Dyg Juliyana Binti Awg Karim	596524401000	Emplam	1.86397, 111.91670	6.00	6.00

MSP0 Public Summary Report
Revision 1 (Feb 2020)

No.	Smallholder		Location of Planted Area (District)	GPS Coordinates	Certified Area (ha)	Planted Area (ha)
	Name	MPOB License Number				
1003.	Johari Bin Bogok	819715001029	Kabong	1.86496, 111.17812	3.17	3.17
1004.	Lai Lata	546036301000	Plassu	1.96092, 111.18979	5.54	5.54
1005.	Fatimah Binti Idi	561236801000	Sg Meradin	1.85483, 111.17582	5.40	5.40
1006.	Busri Bin Uli	570116601000	Sg Muruh	-	1.55	1.55
1007.	Yaklita Anak Blawan	829356001029	Jelupang Baruh	1.88012, 111.25038	4.00	4.00
1008.	Wong Siew Teck	569412701000	Kabong	1.82198, 111.11609	8.78	8.78
1009.	Tuah Bin Johari	573051401000	Metang Disa	1.85131, 111.13097	2.00	2.00
1010.	Ekeram Bin Mohamad	751987001029	Kampung Hulu Tengah	1.83133, 111.10983	2.03	2.03
1011.	Borhan Bin Hashim	821523001029	Sessang	1.91125, 111.17952	1.80	1.80
1012.	Majana Binti Hashim	821524001029	Sessang	1.91088, 111.17948	1.80	1.80
1013.	Sairah Binti Sarbini	835174001029	Nyabor	1.93574, 111.18559	2.00	2.00
1014.	Bahi Bin Usop	548688501000	Nyabor	1.93574, 111.18559	4.98	4.98
1015.	Malek Bin Jarni	788640001029	Perpat	1.77348, 111.17036	2.00	2.00
1016.	Mariana Binti Busri	788639001029	Perpat	1.77348, 111.17036	1.00	1.00
1017.	Ranti Anak Agam	595162601000	Roban	1.95866, 111.26613	2.00	2.00
1018.	Ramlee Bin Bujang	835175001029	Alit	1.91877, 111.15998	1.70	1.70
1019.	Bungin Anak Medan	817853001029	Plassu	1.96621, 111.26000	6.45	6.45
1020.	Mariani Binti Rahmad	838299001029	Kabong	1.84592, 111.25574 & 1.80750, 111.16620	8.02	8.02
1021.	Jarni Bin Mat	588512701000	Perpat	1.75805, 111.15916	2.00	2.00

MSP0 Public Summary Report
Revision 1 (Feb 2020)

No.	Smallholder		Location of Planted Area (District)	GPS Coordinates	Certified Area (ha)	Planted Area (ha)
	Name	MPOB License Number				
1022.	Sam Bin Hassim	438574601000	Kabong	1.88482, 111.15974	2.53	2.53
1023.	Catherine Anak Maling	821283001029	Seridoh	1.98987, 111.19841	2.00	2.00
1024.	Dilah Bin Saleh	838308001029	Kabong	1.90534, 111.16405	2.70	2.70
1025.	Ngian Anak Sari	549092101000	Empayang	1.88532, 111.14675	5.06	5.06
1026.	Munji Anak Ungga	836893001029	Empayang	1.90050, 111.15101	2.34	2.34
1027.	Maxwill Anak Ketet	836284001029	Empayang	1.89934, 111.15034	3.00	3.00
1028.	Nasa Anak Bugey	317001601000	Empayang	1.88459, 111.14045	9.87	9.87
1029.	Robert Rentap Anak Man	827385001029	Jelupang Roban	1.88343, 111.24510	1.35	1.35
1030.	Chin Sau Phin	425466801000	Ulu Roban	-	23.00	23.00
1031.	Elizabeth Yeo Siok Khim	425467601000	Ulu Roban	-	22.08	22.08
1032.	Chieng Heng Fung	461516401000	Selalang	2.00910, 111.29800	30.02	30.02
1033.	Chieng Heng Nang	461519901000	Selalang	2.01160, 111.29850	30.02	30.02
1034.	Tengan Ak Muyan	764616001029	Jingkat Roban	1.95396, 111.31172	2.03	2.03
1035.	Ali Anak Randi	827387001029	Sungai Baru	1.88041, 111.23897	1.35	1.35
1036.	Nancy Anak Randi	827393001029	Sungai Baru	1.88312, 111.23897	0.68	0.68
1037.	Khalid Bin Parali	835237001029	Kaba	1.73459, 111.20864	3.31	3.31
1038.	Abu Seman Bin Rip	598407901000	Kaba	1.76143, 111.18301	2.50	2.50
1039.	Nona Binti Amat	822089001029	Muroh	1.90049, 111.15831	1.01	1.01
1040.	Rajes Anak Jenau	489015701000	Nyabor	1.99014, 111.27169	0.67	0.67

MSP0 Public Summary Report
Revision 1 (Feb 2020)

No.	Smallholder		Location of Planted Area (District)	GPS Coordinates	Certified Area (ha)	Planted Area (ha)
	Name	MPOB License Number				
1041.	Insol Anak Ubat	834246001029	Sedi	1.99300, 111.26557	2.00	2.00
1042.	Joe Kunding Anak Brandah	834526001029	Pangey	-	2.50	2.50
1043.	Rajana Binti Mat	835243001029	Hulu Laut	1.81940, 111.11298	4.54	4.54
1044.	Kalong Anak Linggie	547981101000	Bratong Atas	1.88070, 111.32084	2.16	2.16
1045.	Engkasan Anak Wat	827386001029	Sg. Pasir	1.93250, 111.20942	1.18	1.18
1046.	Saidi Bin Bakir	531161901000	Roban	-	2.00	2.00
1047.	Natipah Binti Kawi	827381001029	Hulu Kaba	1.74129, 111.20123	2.00	2.00
1048.	Wong Dung Sieng	389363001029	Nyabor	1.58913, 111.32916 & 1.59080, 111.32130 & 1.91139, 111.18557	14.45	14.45
1049.	Wilson Anak Jali	570038101000	Nyabor	1.93940, 111.18483	5.00	5.00
1050.	Hadian Bin Keria	457107801000	Saratok	1.86305, 111.17583	13.51	13.51
1051.	Penry Anak Nen	558676601000	Roban	1.93305, 111.42194	2.70	2.70
1052.	Rasan Anak Jaya	574533301000	Roban	-	1.35	1.35
1053.	Razali Bin Sulong	597790101000	Kabong	1.87608, 111.18869	6.08	6.08
1054.	Piee Bin Karim	836033001029	Kabong	1.19146, 111.16104	2.00	2.00
1055.	Wahab Bin Jemi	556395201000	Kabong	1.80095, 111.11962	10.13	10.13
1056.	Mohammad Azam Bin Amin	590226901000	Kabong	1.76609, 111.09921	33.78	33.78
1057.	Saifolambia Bin Adnan	569490901000	Roban	1.93972, 111.18270	2.00	2.00
1058.	Nusi Anak Atem	835203001029	Kabong	1.87991, 111.15099	3.11	3.11
1059.	Salmah @ Dina Bt Morshidi	836281001029	Kabong	1.74707, 111.15791	2.27	2.27

MSP0 Public Summary Report
Revision 1 (Feb 2020)

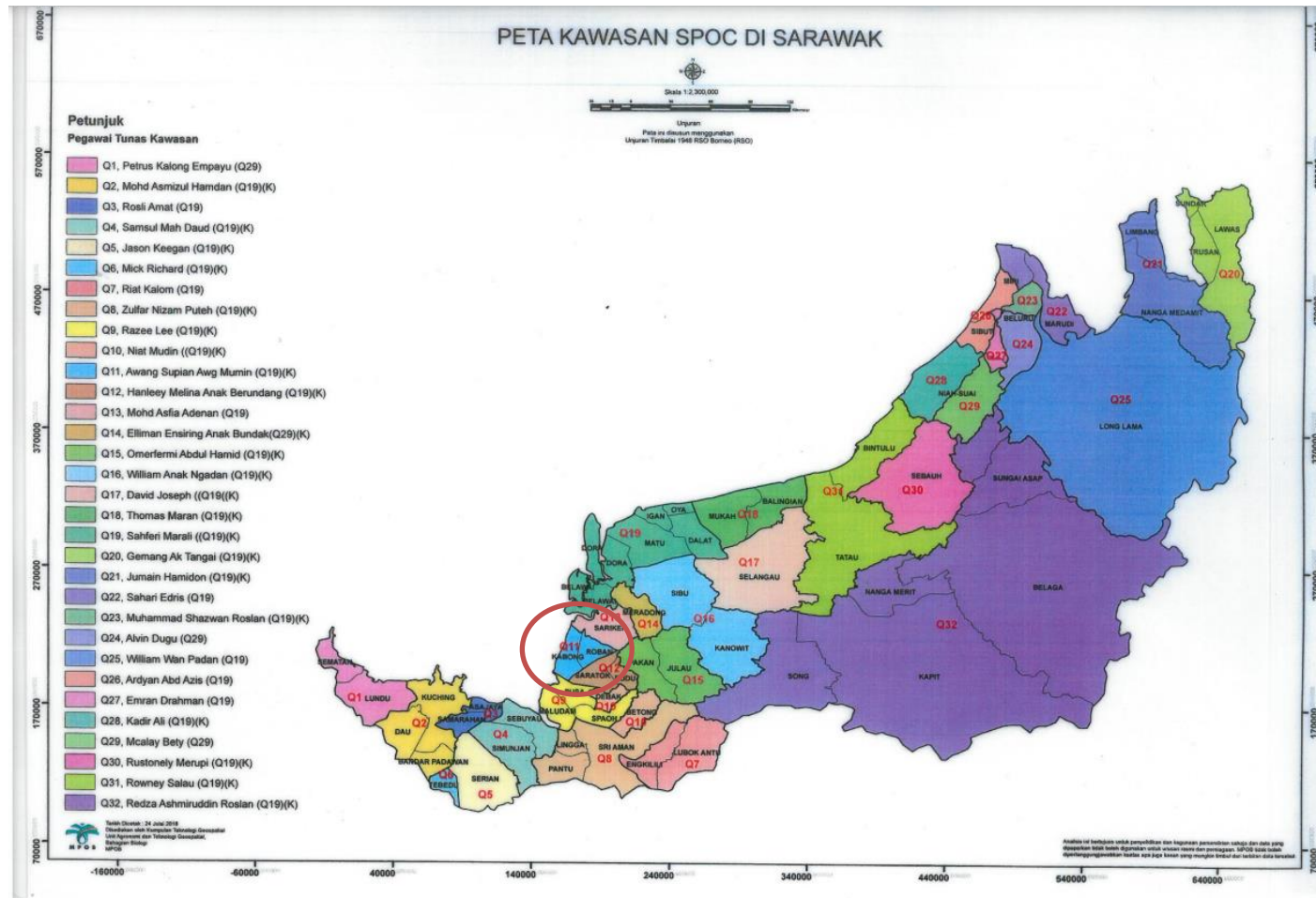
No.	Smallholder		Location of Planted Area (District)	GPS Coordinates	Certified Area (ha)	Planted Area (ha)
	Name	MPOB License Number				
1060.	Omar Bin Mohamad	827394001029	Kabong	1.92277, 111.17194 & 1.92220, 111.17111	4.99	4.99
1061.	Gerijah Ak Anding	840772001029	Roban	1.90230, 111.26440	1.16	1.16
1062.	Noradila Binti Akup	555280201000	Kupang	1.72534, 111.28490	1.60	1.60
1063.	Akup Bin Ucak	827280001029	Kupang	1.72888, 111.28949 & 1.72587, 111.28557	2.09	2.09
1064.	Mathew Julin Anak Ugap	845505001029	Kabong	1.94201, 111.16840	0.878	0.878
1065.	Chabu Anak Sapat	547855601000	Kabong	1.95300, 111.23300	6.76	6.76
1066.	Simbah Anak Jabu	780311001029	Kabong	1.99208, 111.19189	4.00	4.00
1067.	Basan Anak Nyangau	528130201000	Melintang	-	2.23	2.23
1068.	Inyang Ak Long	833542001029	Selalang	2.00083, 111.27388	2.33	2.33
1069.	Lindum Anak Awan	595608301000	Selalang	2.00145, 111.27053	1.52	1.52
1070.	Mawan Anak Rimong	826862001029	Plassu	1.94260, 111.22559	4.00	4.00
1071.	Willimena Anak Medan	850097001029	Ulu Roban	1.92243, 111.26944	7.58	7.58
1072.	Hasnan Bin Adeni	853874001029	Nyabor	1.93005, 111.17988	2	2
1073.	Minggat Ak Merom	842707001029	Sedi	1.98845, 111.26845	1.35	1.35
1074.	Juni Bin Bohan	550956701000	Sg Tajo	1.89004, 111.22453	10.41	10.41
1075.	Banun Binti Pan	847775001029	Kampung Hulu	1.84563, 111.12278	9.97	9.97
1076.	Mohd Salriza Bin Bohari	853762001029	Sessang	1.89078, 111.20120 & 1.91224, 111.17728	2	2
1077.	Putra Bin Haji Asga	840776001029	Alit	1.91403, 111.15837	10	10
1078.	Agong Bin Umar	834537001029	Sessang	1.87697, 111.18345	2	2

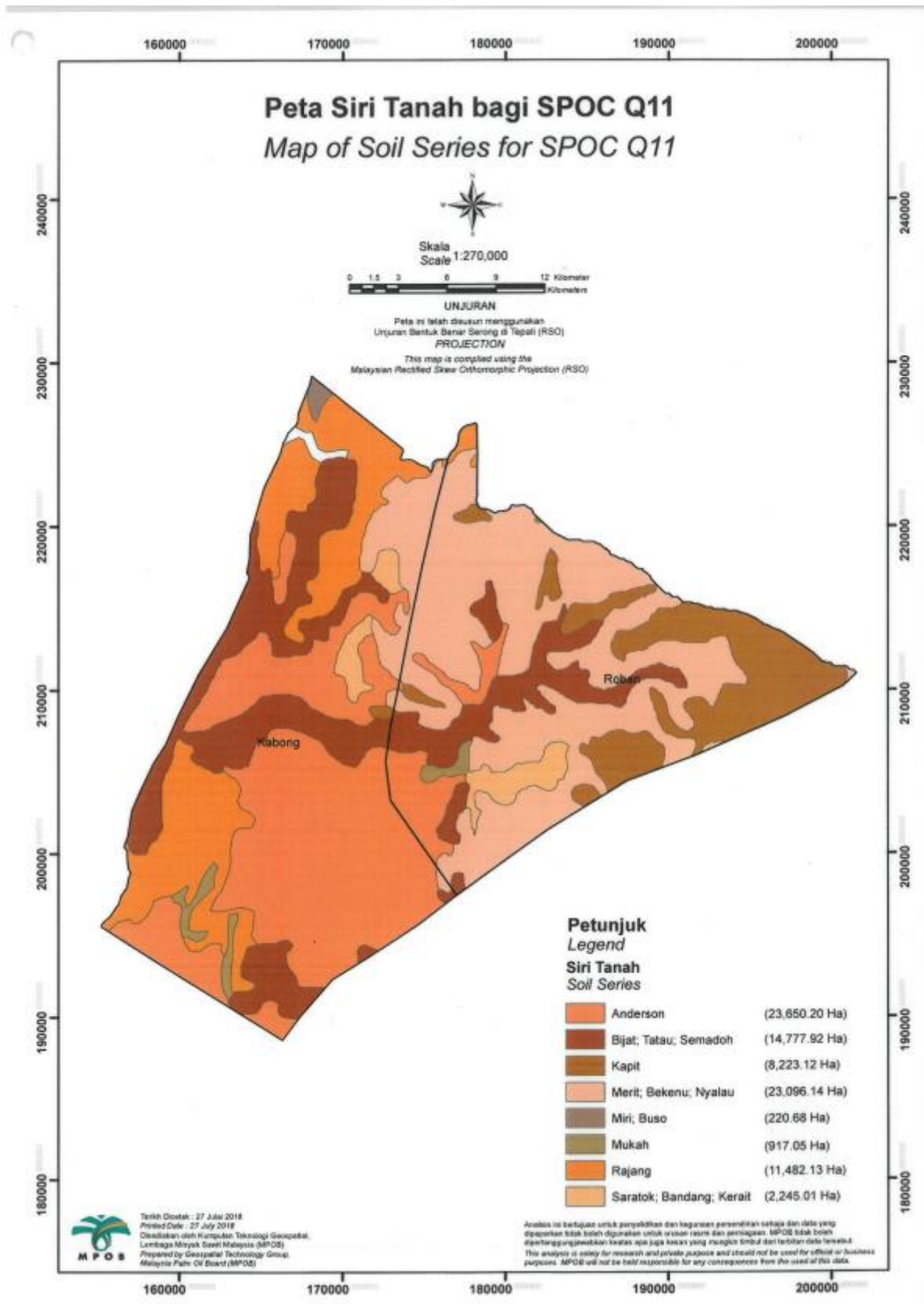
MSP0 Public Summary Report
Revision 1 (Feb 2020)

No.	Smallholder		Location of Planted Area (District)	GPS Coordinates	Certified Area (ha)	Planted Area (ha)
	Name	MPOB License Number				
1079.	Ujal Bin Mudin	838307001029	Sessang	1.86945, 111.17715	2.5744	2.5744
1080.	Yaakub Bin Jelani	838297001029	Emplam	1.86480, 111.19179	6	6
1081.	Norsuhadah Binti Ahmad Zaidi	834255001029	Emplam	1.86905, 111.20457	2.16	2.16
1082.	Suria Binti Bakar	852263001029	Batang Maro	1.73575, 111.13464	4	4
1083.	Bohri Bin Sulong	854478001029	Sessang	1.91191, 111.17750	2.02	2.02
1084.	Enam Anak Likong	834727001029	Jelupang	1.85294, 111.23295	2.00	2.00
1085.	Zarina Binti Sidi	754043001029	Emplam	-	2.16	2.16
1086.	Taip Bin Abang Hazimi	567044901000	Alit	-	2.00	2.00
1087.	Saufi Bin Ujang	827226001029	Emburuh	1.91388, 111.15888	2.00	2.00
1088.	Su'ut Bin Baki	579840201000	Emplam	1.88541, 111.21036	3.84	3.84
1089.	Ali Bin Wok	553252601000	Emplam	1.87821, 111.20777	2.56	2.56
1090.	Taily Bin Su'ut	579837201000	Emplam	1.86943, 111.19393	2.00	2.00
1091.	Amir Anak Gabal	819360001029	Sungai Antu	1.88814, 111.23997	5.89	5.89
1092.	Simon Anak Panggau	819358001029	Sungai Antu	1.91502, 111.25786	5.15	5.15
1093.	Abang Raduan Bin Abang Sabeli	835185001029	Alit	1.80317, 111.16690	10.13	10.13
1094.	Sabeli Bin Kawi	470187701000	Alit	1.91753, 111.16612	5.41	5.41
Total					5,516.30	5,516.30

*Smallholders sampled for the ASA1_1 assessment

Appendix D: Location and Field Map





Appendix E: List of Abbreviations

BOD	Biochemical Oxygen Demand
CB	Certification Bodies
CHRA	Chemical Health Risk Assessment
COD	Chemical Oxygen Demand
CPO	Crude Palm Oil
EFB	Empty Fruit Bunch
EHS	Environmental, Health and Safety
EIA	Environmental Impact Assessment
EMS	Environmental Management System
FFB	Fresh Fruit Bunch
FPIC	Free, Prior, Informed and Consent
GAP	Good Agricultural Practice
GHG	Greenhouse Gas
GMP	Good Manufacturing Practice
GPS	Global Positioning System
HCV	High Conservation Value
IPM	Integrated Pest Management
ISCC	International Sustainable Carbon Certification
LD50	Lethal Dose for 50 sample
MSPO	Malaysian Sustainable Palm Oil
MSDS	Material Safety Data Sheet
MT	Metric Tonnes
OER	Oil Extraction Rate
OSH	Occupational Safety and Health
PK	Palm Kernel
PKO	Palm Kernel Oil
POM	Palm Oil Mill
POME	Palm Oil Mill Effluent
PPE	Personal Protective Equipment
RTE	Rare, Threatened or Endangered species
SEIA	Social & Environmental Impact Assessment
SIA	Social Impact Assessment
SOP	Standard Operating Procedure